

EMMET COUNTY ROAD COMMISSION  
HARBOR SPRINGS, MICHIGAN  
CERTIFICATION AS OF DECEMBER 31, 2019

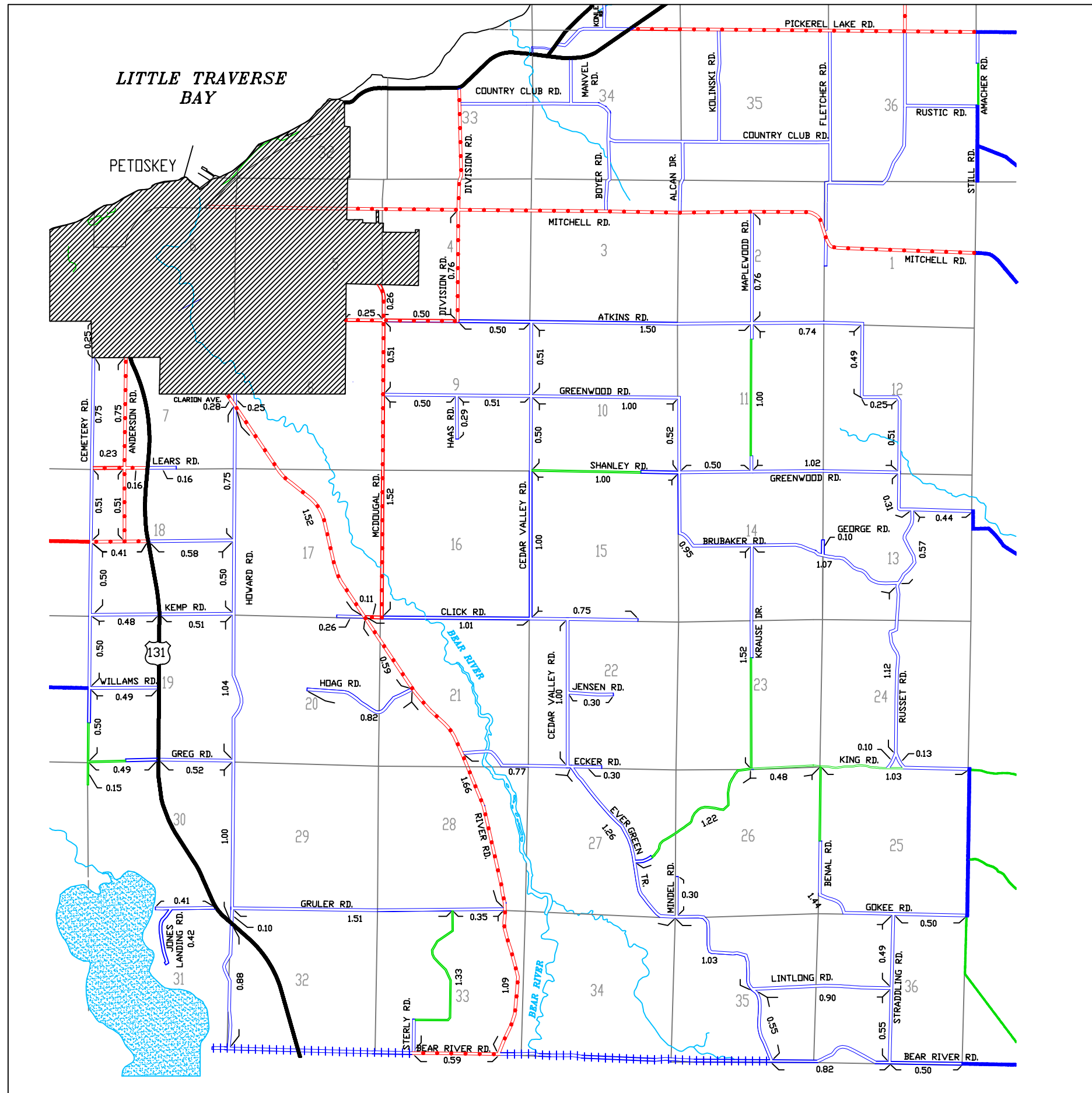
<u>TOWNSHIP</u>	<u>SHEET NUMBERS</u>
BEAR CREEK	1 - 10
BLISS	2 - 2A
CARP LAKE	3 - 3F
CENTER	4
CROSS VILLAGE	5 - 5F
FRIENDSHIP	6
LITTLEFIELD	7 - 7F
LITTLE TRAVERSE	8 - 8L
MAPLE RIVER	9 - 9B
McKINLEY	10-10B
PLEASANTVIEW	11-11G
READMOND	12-12A
RESORT	13-13H
SPRINGVALE	14-14E
WAWATAM	15-15D
WEST TRAVERSE	16-16E

" I CERTIFY THAT ALL OF THE ROADS ON WHICH LENGTHS HAVE BEEN ENTERED ALONG THE ROAD BANDS OF THE ATTACHED TOWNSHIP AND ENLARGED SECTION MAPS ARE NORMALLY OPEN TO AUTOMOBILE TRAFFIC DURING THE MONTHS OF MAY THROUGH OCTOBER AND ARE UNDER THE JURISDICTION OF THE EMMET COUNTY ROAD COMMISSION " SHALL BE INCLUDED ON THE TITLE SHEET AND MUST BE SIGNED AND DATED BY THE CHAIR OF THE BOARD OF COUNTY ROAD COMMISSIONOR THE DESIGNATED AUTHORITY.

---

CHAIRMAN

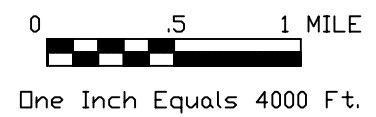
DATE



### LEGEND

- COUNTY LINE
- CORPORATE LIMITS
- STATE TRUNKLINE
- COUNTY PRIMARY
- COUNTY LOCAL
- ADJACENT COUNTY
- CITY OR VILLAGE STREET

PRIMARY ROAD SYSTEM IS 11.70 MILES  
 LOCAL ROAD SYSTEM IS 50.62 MILES



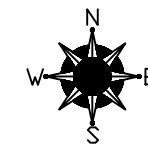
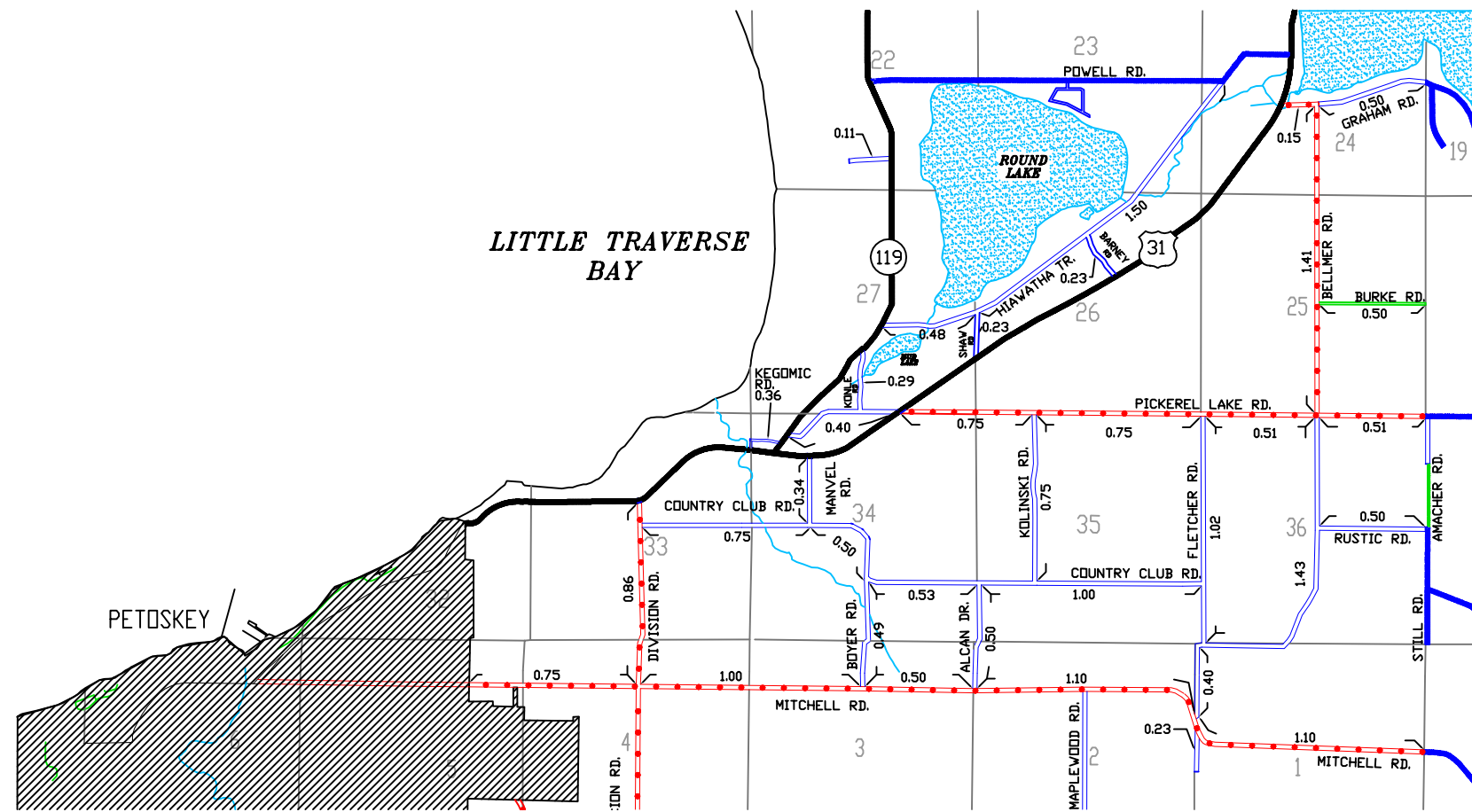
## BEAR CREEK TOWNSHIP

LEGEND

- COUNTY LINE — — — —
- CORPORATE LIMITS - - - -
- STATE TRUNKLINE —————
- COUNTY PRIMARY ●●●●●
- COUNTY LOCAL ====
- ADJACENT COUNTY |||||
- CITY OR VILLAGE STREET —————

PRIMARY ROAD SYSTEM IS 9.39 MILES

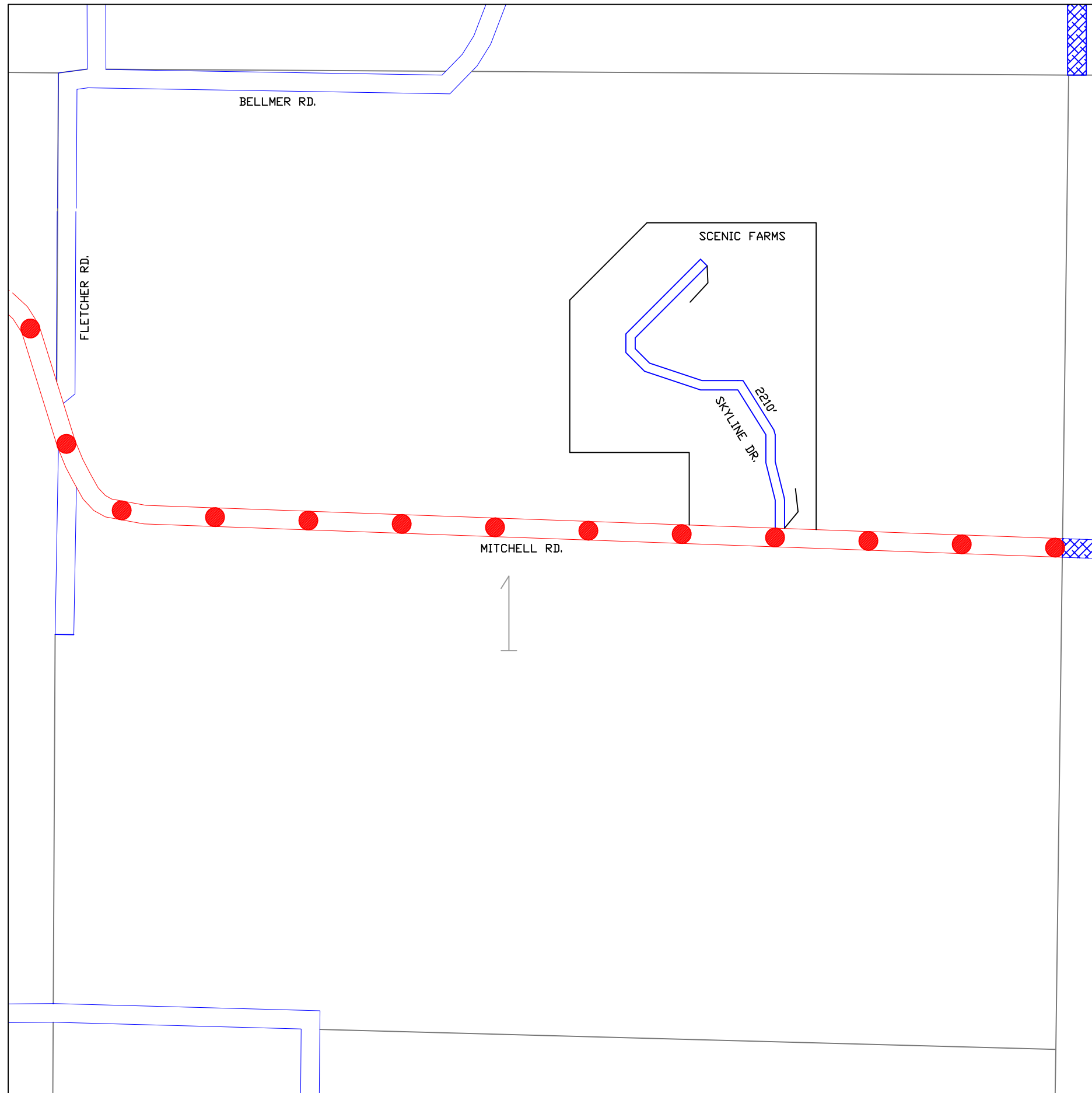
LOCAL ROAD SYSTEM IS 13.04 MILES



0 .5 1 MILE

One Inch Equals 4000 Ft.

BEAR CREEK TOWNSHIP



LEGEND

- COUNTY LINE ---
- CORPORATE LIMITS ---
- STATE TRUNKLINE █
- COUNTY PRIMARY ●●●●●
- COUNTY LOCAL ▬▬▬
- ADJACENT COUNTY ▤▤▤▤▤▤▤▤▤▤
- CITY OR VILLAGE STREET ▬

LOCAL ROAD SYSTEM

TOTAL FEET 2210 EQUALS 0.42 MILES

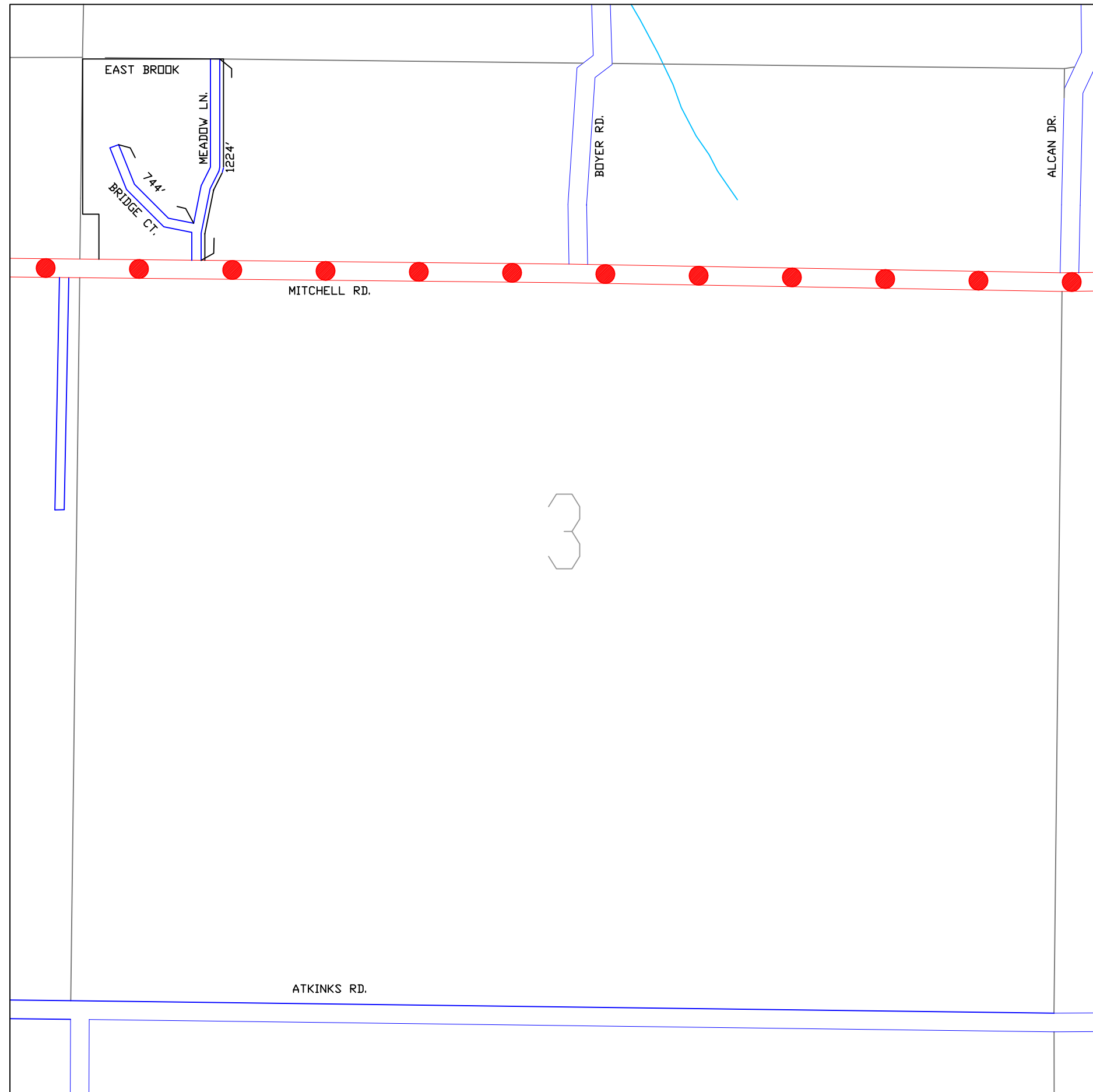
PLAT NAMES:

SCENIC FARMS








**BEAR CREEK TOWNSHIP**

SECTION 1, T34N, R5W

EMMET COUNTY



LEGEND

- COUNTY LINE 
- CORPORATE LIMITS 
- STATE TRUNKLINE 
- COUNTY PRIMARY 
- COUNTY LOCAL 
- ADJACENT COUNTY 
- CITY OR VILLAGE STREET 

LOCAL ROAD SYSTEM

TOTAL FEET 1968 EQUALS 0.37 MILES

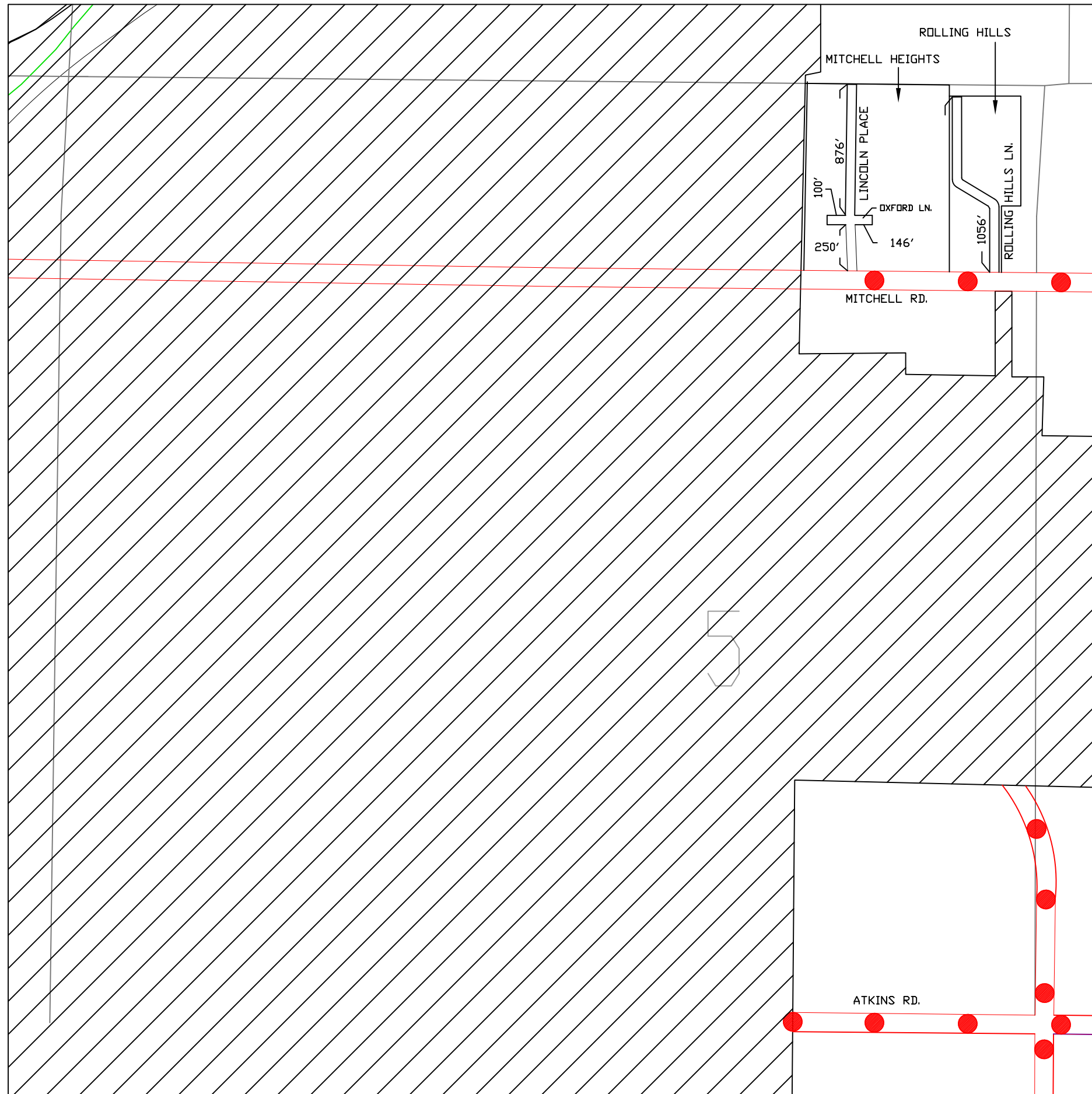
PLAT NAMES:

EAST BROOK








**BEAR CREEK TOWNSHIP**

SECTION 3, T34N, R5W  
EMMET COUNTY





**LEGEND**

- COUNTY LINE 
- CORPORATE LIMITS 
- STATE TRUNKLINE 
- COUNTY PRIMARY 
- COUNTY LOCAL 
- ADJACENT COUNTY 
- CITY OR VILLAGE STREET 

LOCAL ROAD SYSTEM

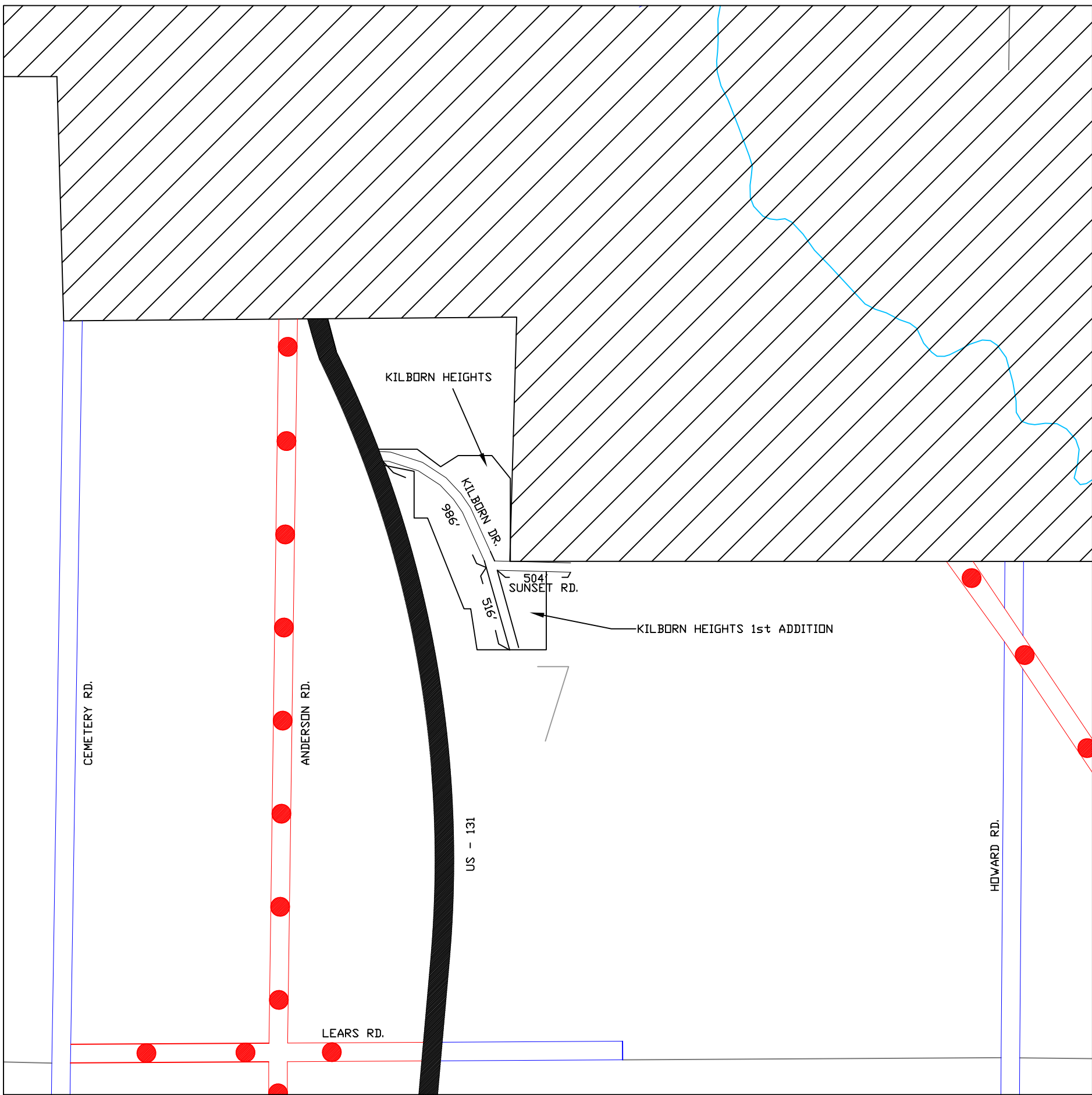
TOTAL FEET 2428 EQUALS 0.46 MILES

**PLAT NAMES:**

- MITCHELL HEIGHTS
- ROLLING HILLS

**BEAR CREEK TOWNSHIP**

SECTION 5, T34N, R5W  
EMMET COUNTY



LEGEND

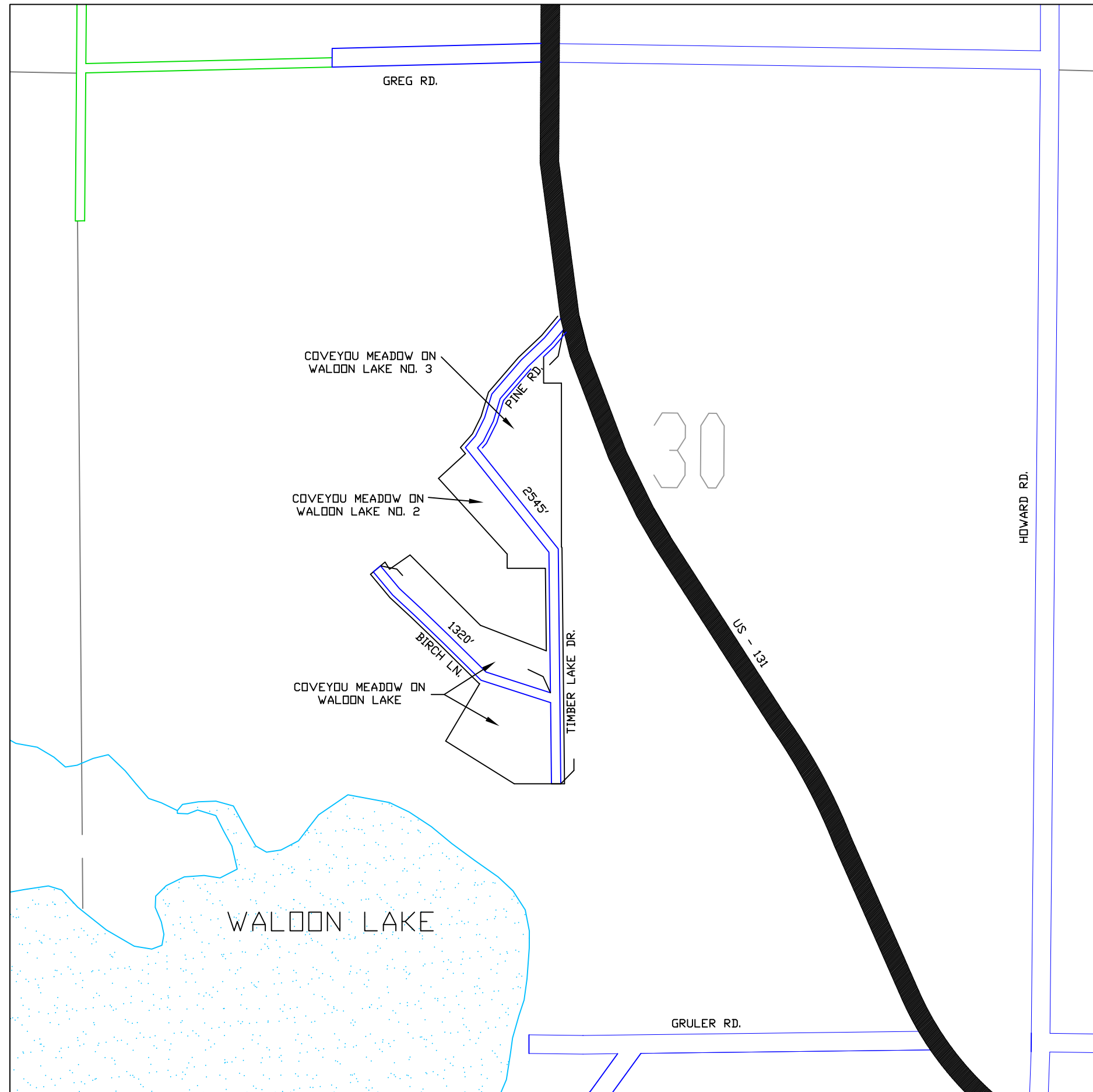
- COUNTY LINE ---
- CORPORATE LIMITS ---
- STATE TRUNKLINE ▬
- COUNTY PRIMARY ●●●●●
- COUNTY LOCAL ▬▬▬
- ADJACENT COUNTY ▨▨▨▨▨▨▨▨▨▨
- CITY OR VILLAGE STREET ▬

LOCAL ROAD SYSTEM  
 TOTAL FEET 2006 EQUALS 0.38 MILES

**PLAT NAMES:**  
 KILBORN HEIGHTS  
 KILBORN HEIGHTS 1st ADDITION

**BEAR CREEK TOWNSHIP**  
 SECTION 7, T34N, R5W  
 EMMET COUNTY





LEGEND

- COUNTY LINE ---
- CORPORATE LIMITS ---
- STATE TRUNKLINE █
- COUNTY PRIMARY ●●●●●
- COUNTY LOCAL ---
- ADJACENT COUNTY ▤
- CITY OR VILLAGE STREET ---

LOCAL ROAD SYSTEM

TOTAL FEET 3865 EQUALS 0.73 MILES

PLAT NAMES:

- COVEYOU MEADOWS ON WALLOON LAKE NO. 1
- COVEYOU MEADOWS ON WALLOON LAKE NO. 2
- COVEYOU MEADOWS ON WALLOON LAKE NO. 3

**BEAR CREEK TOWNSHIP**  
 SECTION 30, T34N, R5W  
 EMMET COUNTY

LEGEND

COUNTY LINE	— — — — —
CORPORATE LIMITS	- - - - -
STATE TRUNKLINE	—————
COUNTY PRIMARY	●●●●●
COUNTY LOCAL	====
ADJACENT COUNTY	
CITY OR VILLAGE STREET	—————

LOCAL ROAD SYSTEM

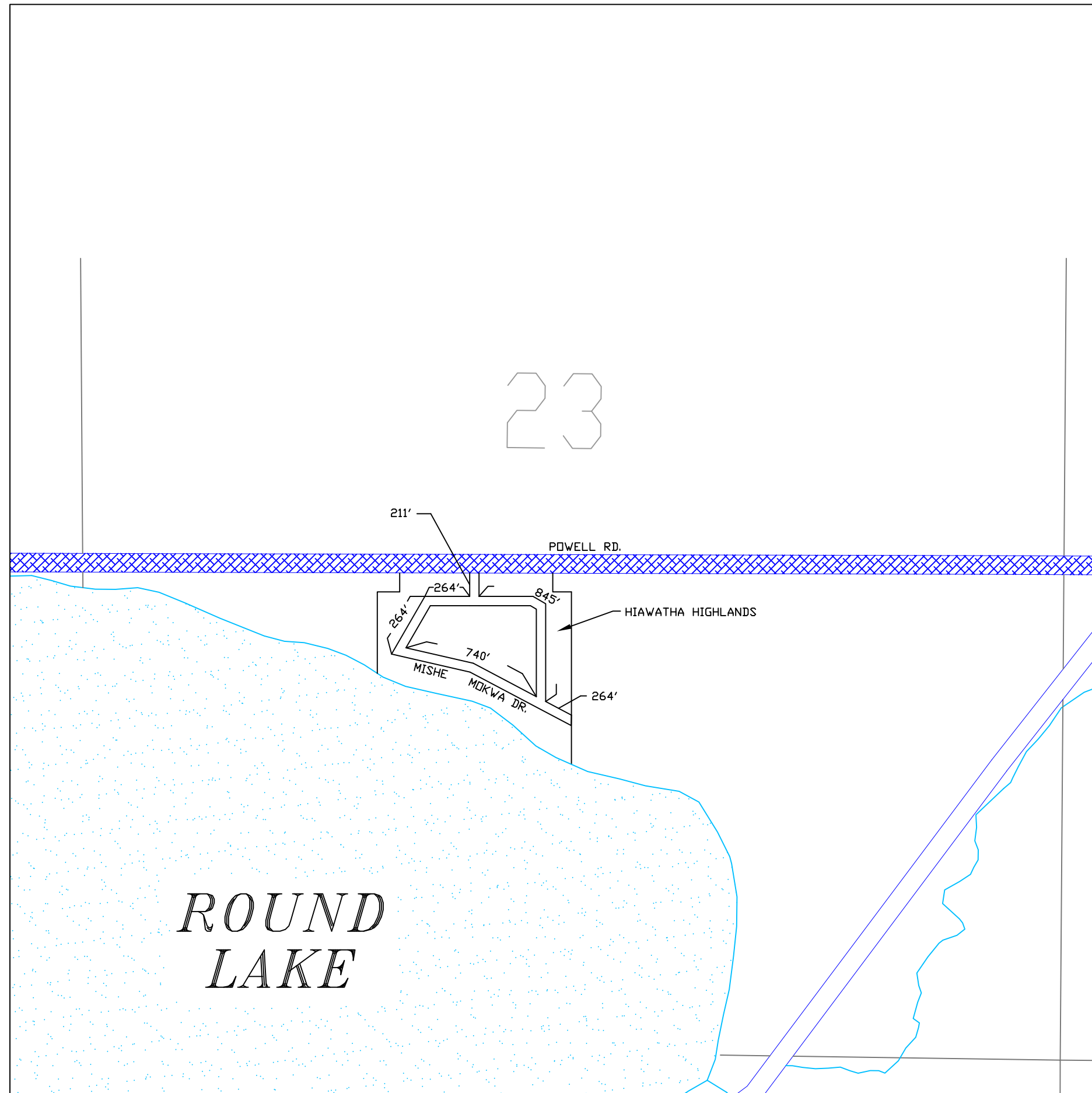
TOTAL FEET 2588' EQUALS 0.49 MILES

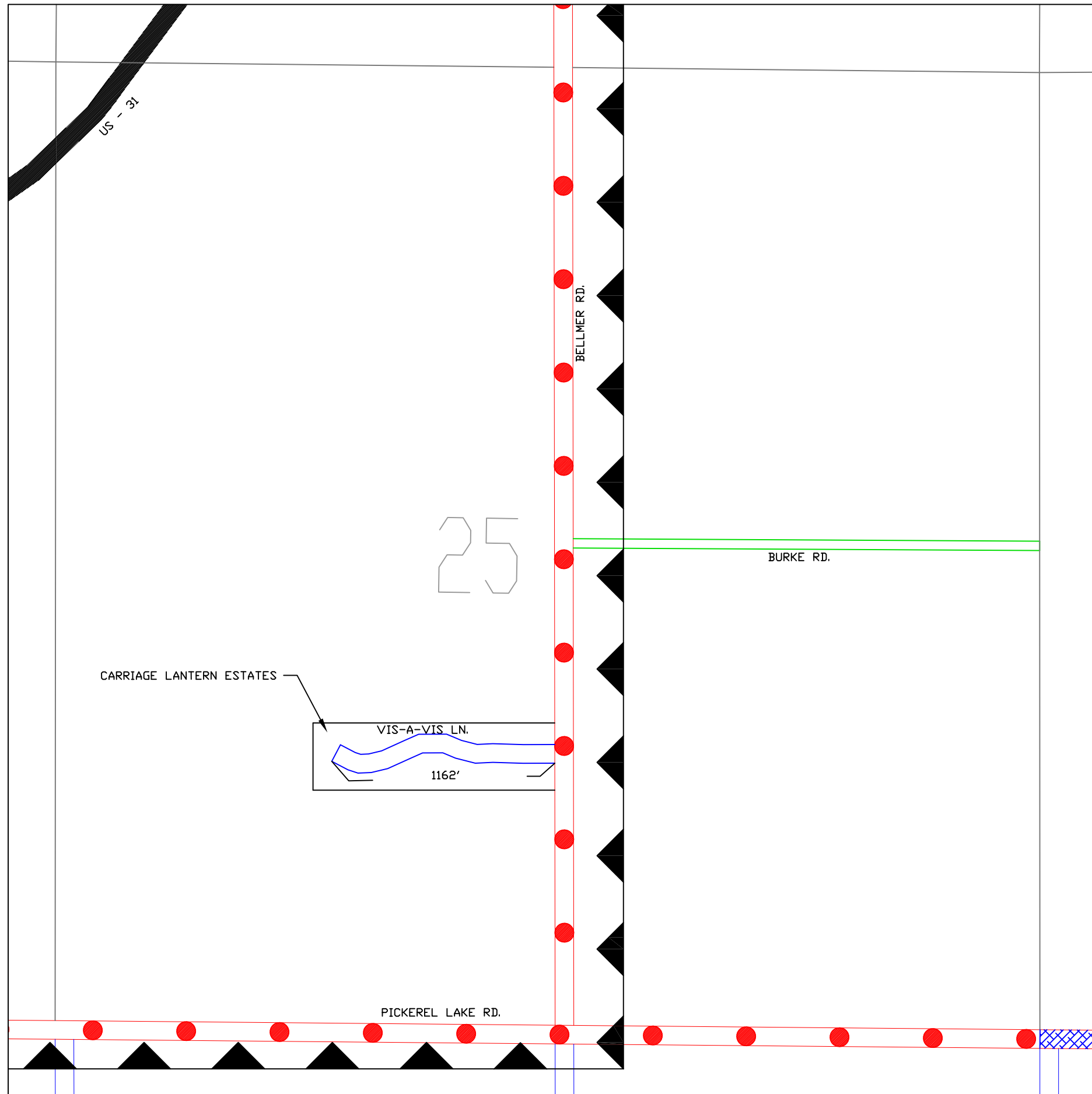
PLAT NAMES:

HIAWATHA HIGHLANDS

BEAR CREEK TOWNSHIP

SECTION 23, T35N, R5W  
EMMET COUNTY





LEGEND

- COUNTY LINE - - - - -
- CORPORATE LIMITS - - - - -
- STATE TRUNKLINE —————
- COUNTY PRIMARY ●●●●●
- COUNTY LOCAL =====
- ADJACENT COUNTY ▨▨▨▨▨
- CITY OR VILLAGE STREET —————

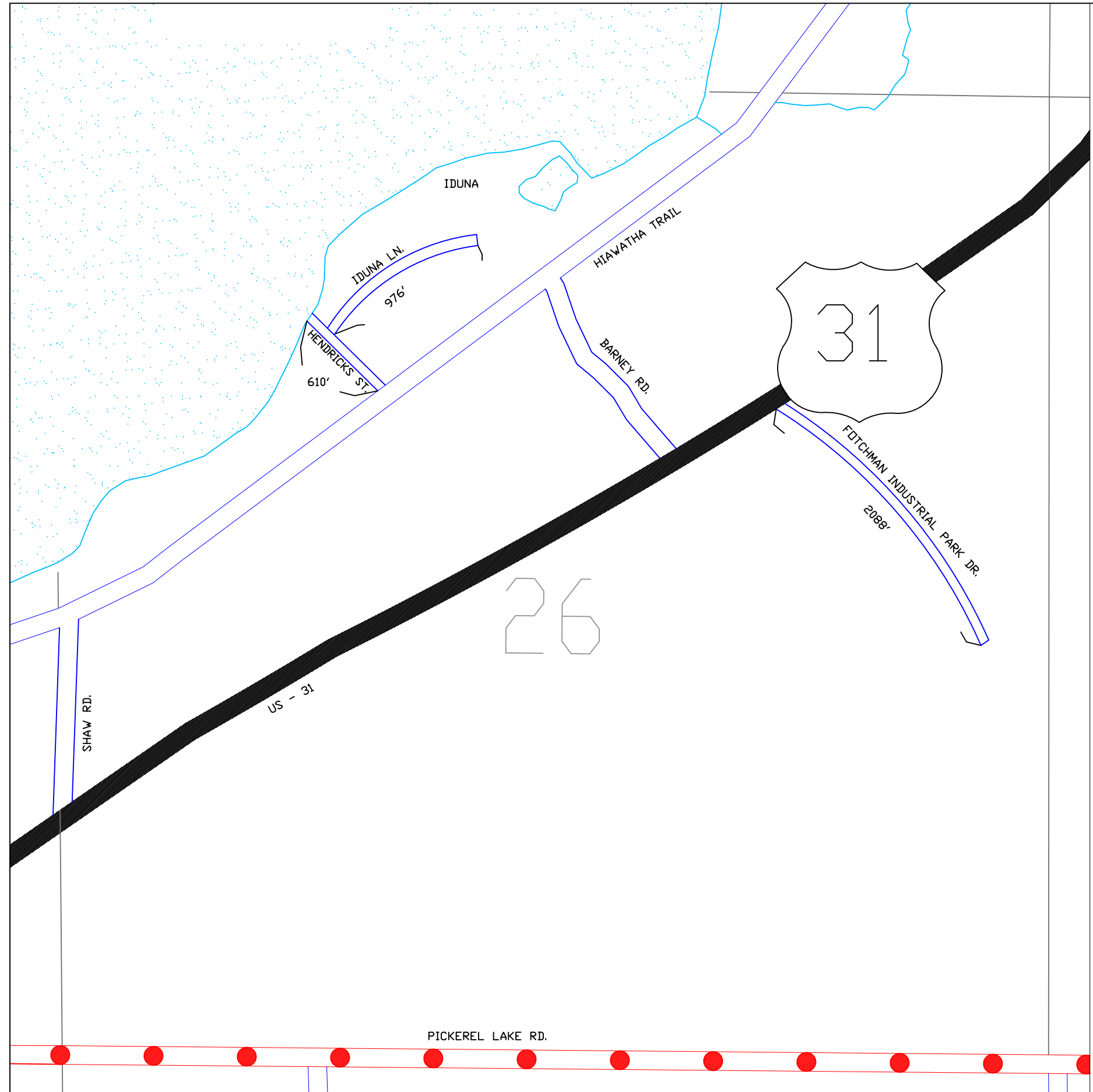
LOCAL ROAD SYSTEM

TOTAL FEET 1162 EQUALS 0.22 MILES

PLAT NAMES:

CARRIAGE LANTERN ESTATES

**BEAR CREEK TOWNSHIP**  
 SECTION 25, T35N, R5W  
 EMMET COUNTY



LEGEND

- COUNTY LINE ---
- CORPORATE LIMITS ---
- STATE TRUNKLINE ————
- COUNTY PRIMARY ●●●●●
- COUNTY LOCAL ———
- ADJACENT COUNTY |||||
- CITY OR VILLAGE STREET ———

LOCAL ROAD SYSTEM

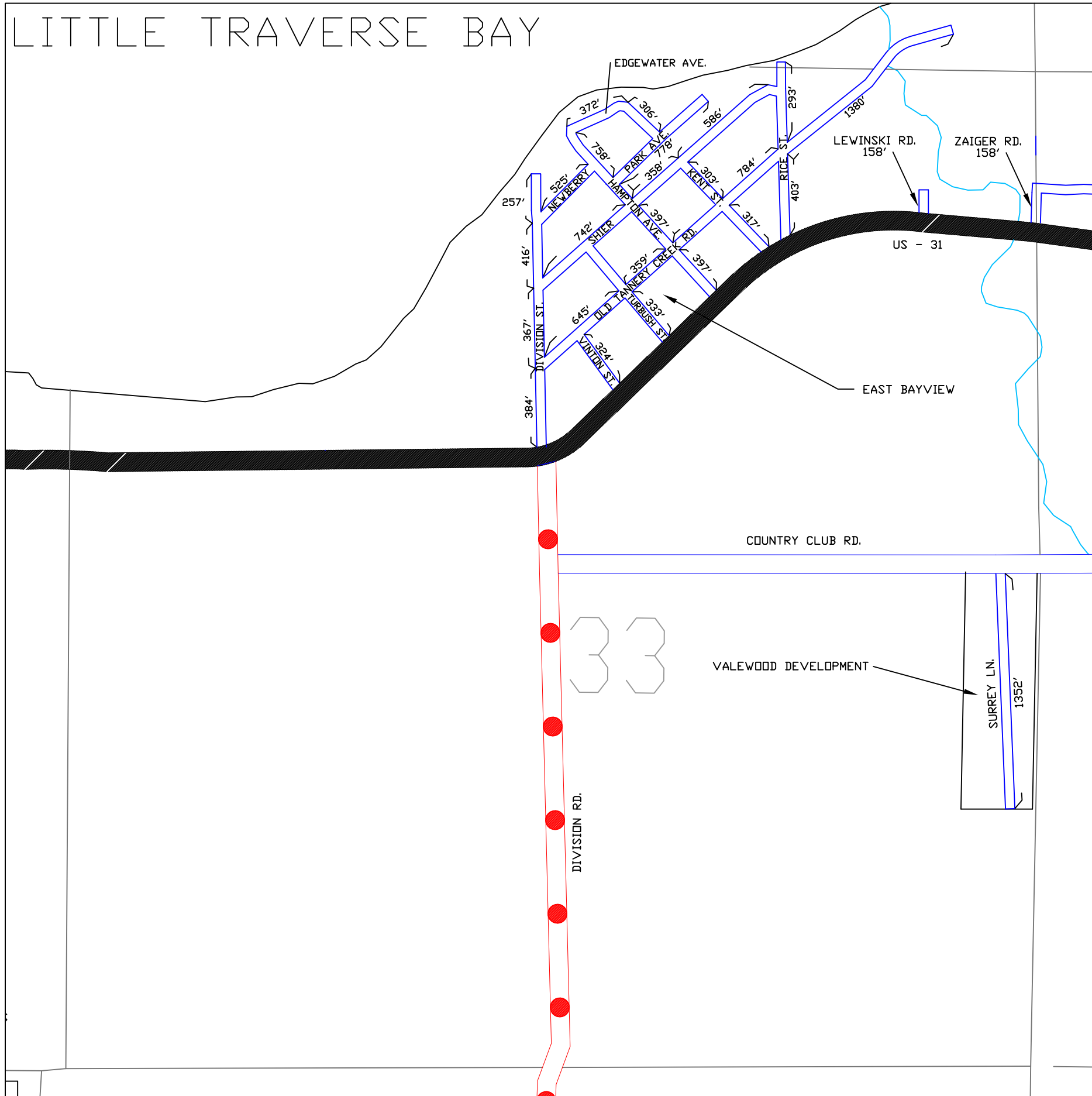
TOTAL FEET 3674 EQUALS 0.70 MILES

PLAT NAMES:

FOTCHMAN INDUSTRIAL PARK  
IDUNA

**BEAR CREEK TOWNSHIP**  
SECTION 26, T35N, R5W  
EMMET COUNTY

# LITTLE TRAVERSE BAY



## LEGEND

- COUNTY LINE
- CORPORATE LIMITS
- STATE TRUNKLINE
- COUNTY PRIMARY
- COUNTY LOCAL
- ADJACENT COUNTY
- CITY OR VILLAGE STREET

LOCAL ROAD SYSTEM

TOTAL FEET 13452 EQUALS 2.55 MILES

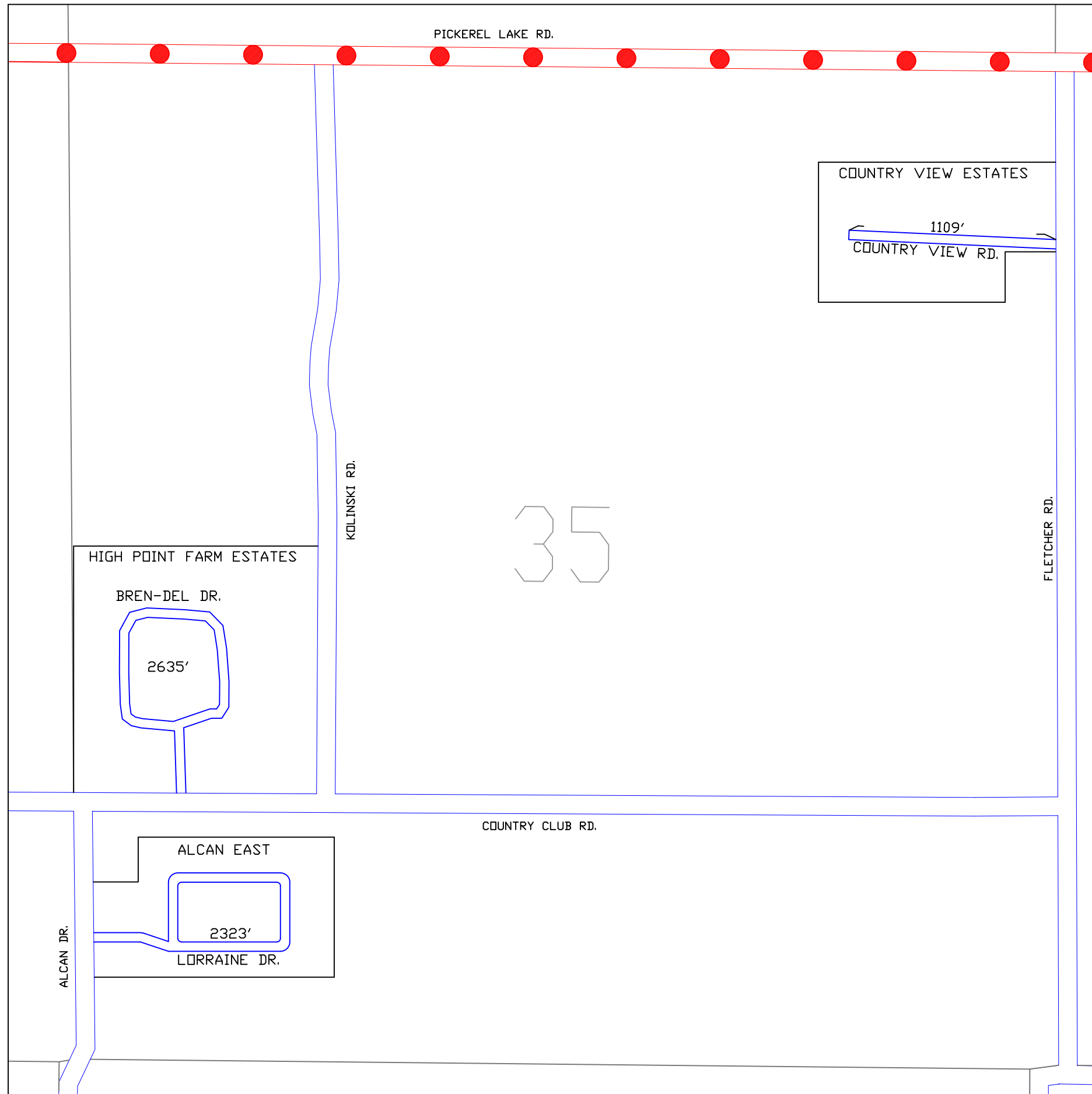
### PLAT NAMES:

- EAST BAY VIEW
- VALEWOOD DEVELOPMENT

### BEAR CREEK TOWNSHIP

SECTION 33, T35N, R5W  
EMMET COUNTY





LEGEND

- COUNTY LINE - - - - -
- CORPORATE LIMITS - - - - -
- STATE TRUNKLINE ██████████
- COUNTY PRIMARY ●●●●●
- COUNTY LOCAL ▬▬▬▬▬
- ADJACENT COUNTY ▤▤▤▤▤
- CITY OR VILLAGE STREET ▬▬▬▬▬

LOCAL ROAD SYSTEM

TOTAL FEET 6067 EQUALS 1.15 MILES

PLAT NAMES:








- ALCAN EAST
- COUNTRY VIEW ESTATES
- HIGH POINT FARM ESTATES

**BEAR CREEK TOWNSHIP**  
 SECTION 35, T35N, R5W  
 EMMET COUNTY



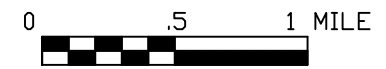
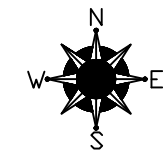
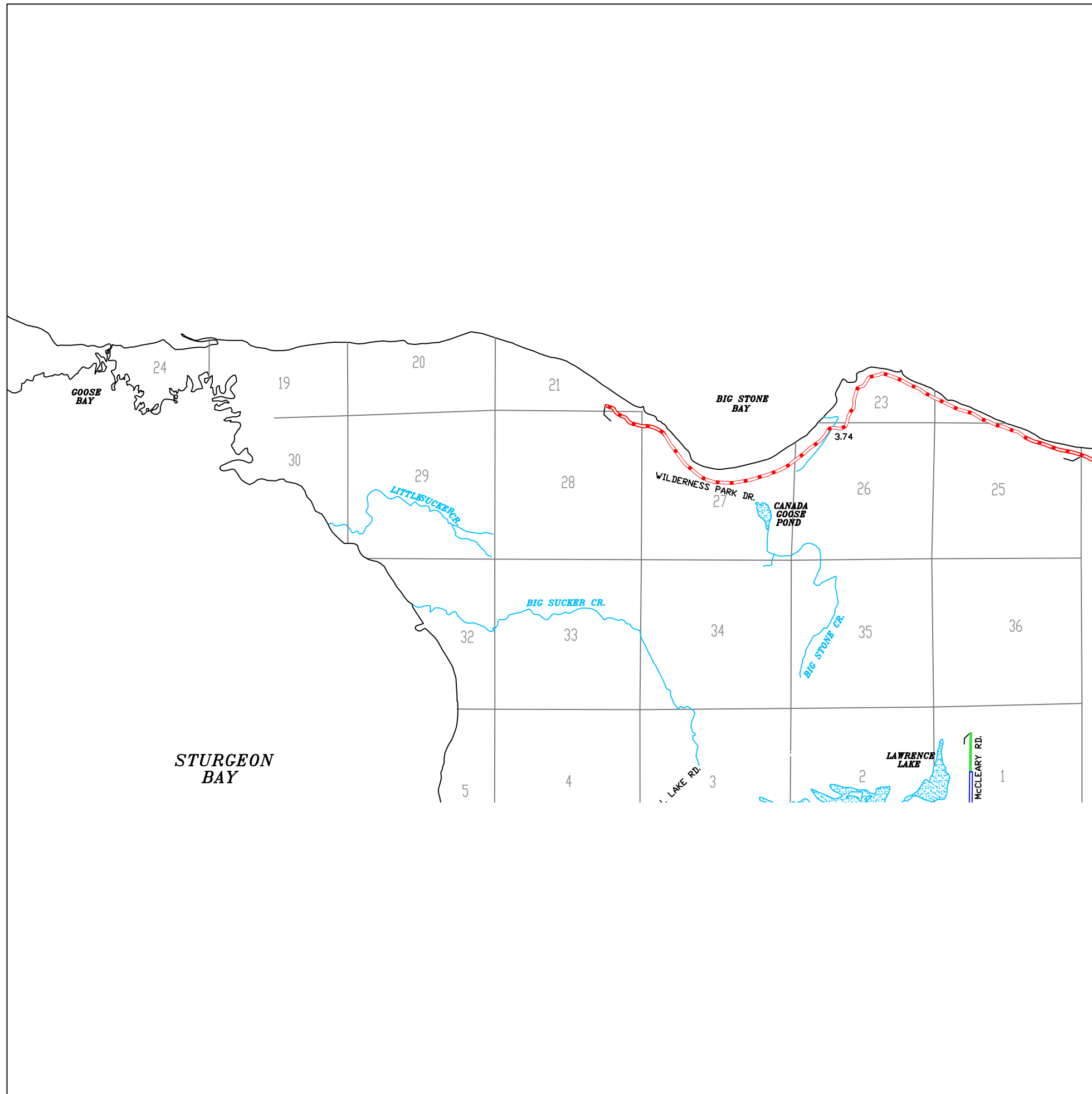


LEGEND

- COUNTY LINE 
- CORPORATE LIMITS 
- STATE TRUNKLINE 
- COUNTY PRIMARY 
- COUNTY LOCAL 
- ADJACENT COUNTY 
- CITY OR VILLAGE STREET 

PRIMARY ROAD SYSTEM IS 3.74 MILES

LOCAL ROAD SYSTEM IS 0.00 MILES



One Inch Equals 4000 Ft.

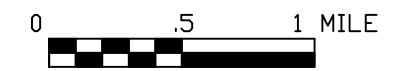
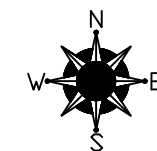
BLISS TOWNSHIP

### LEGEND

- COUNTY LINE
- CORPORATE LIMITS
- STATE TRUNKLINE
- COUNTY PRIMARY
- COUNTY LOCAL
- ADJACENT COUNTY
- CITY OR VILLAGE STREET

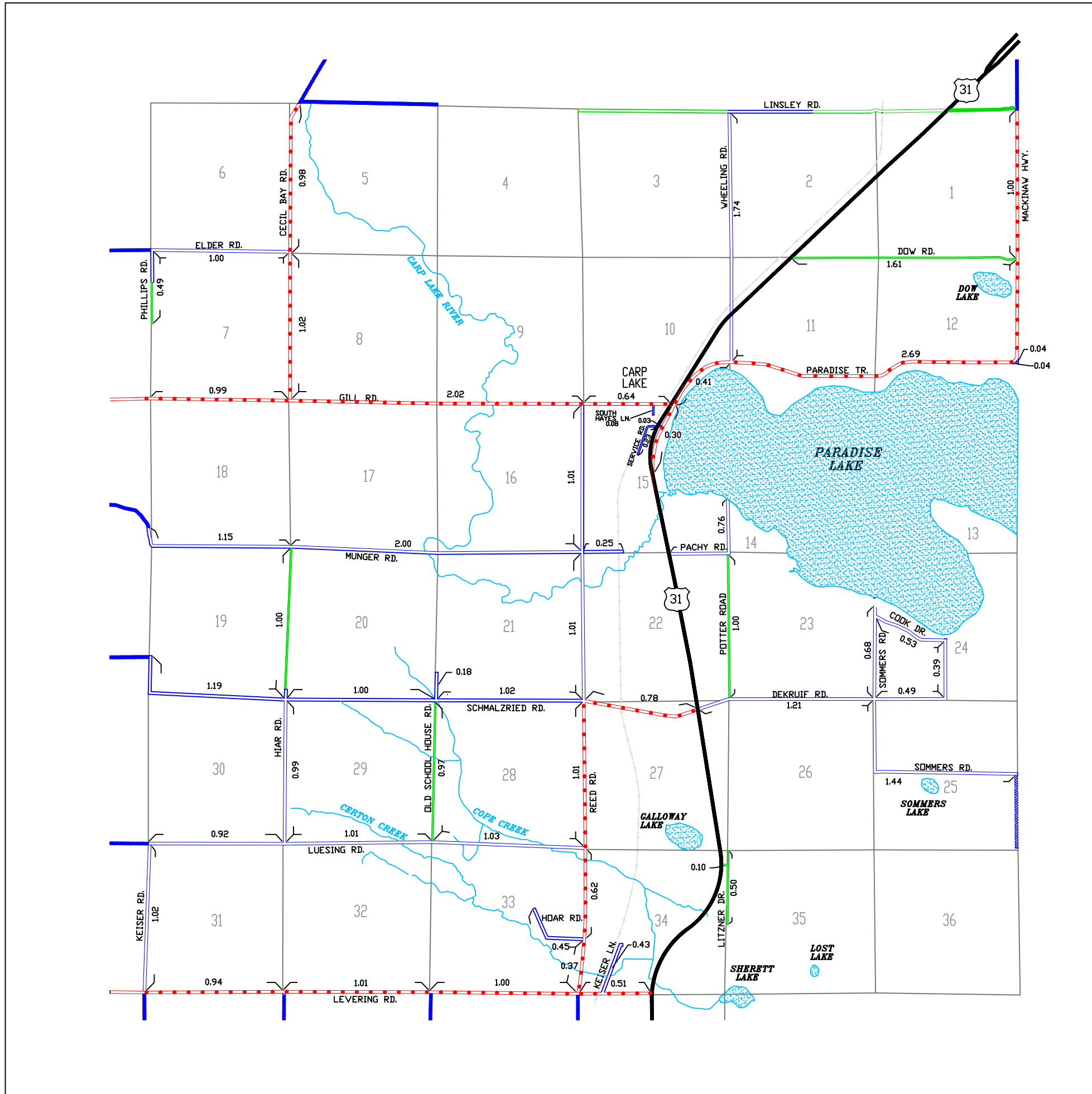
PRIMARY ROAD SYSTEM IS 13.51 MILES

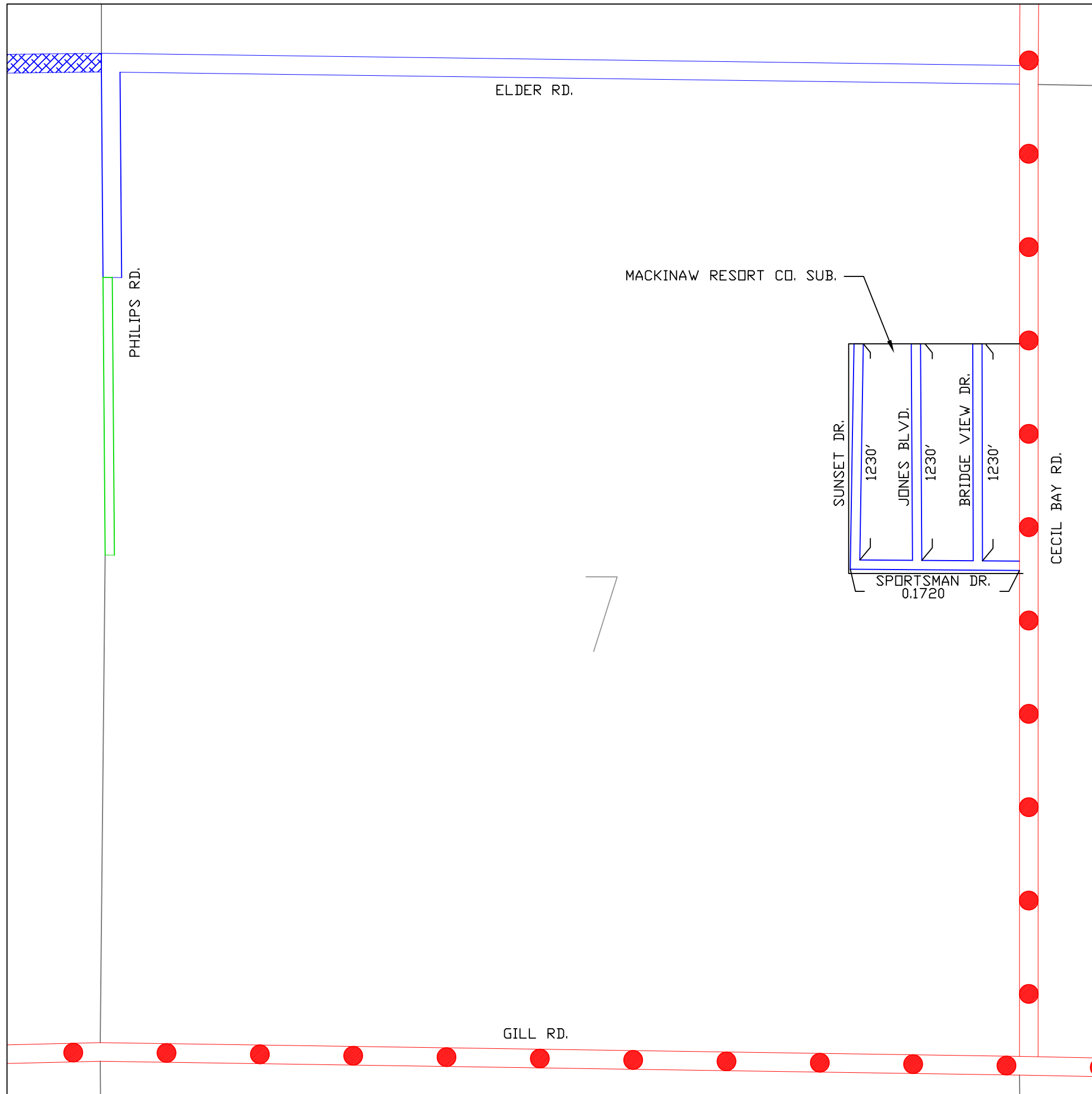
LOCAL ROAD SYSTEM IS 31.77 MILES



One Inch Equals 4000 Ft.

# CARP LAKE TOWNSHIP





LEGEND

- COUNTY LINE — — — —
- CORPORATE LIMITS - - - -
- STATE TRUNKLINE **————**
- COUNTY PRIMARY ●●●●●
- COUNTY LOCAL ————
- ADJACENT COUNTY
- CITY OR VILLAGE STREET —————

LOCAL ROAD SYSTEM

TOTAL FEET 4598 EQUALS 0.87 MILES

**PLAT NAMES:**

MACKINAW RESORT CO. SUB.

**CARP LAKE TOWNSHIP**

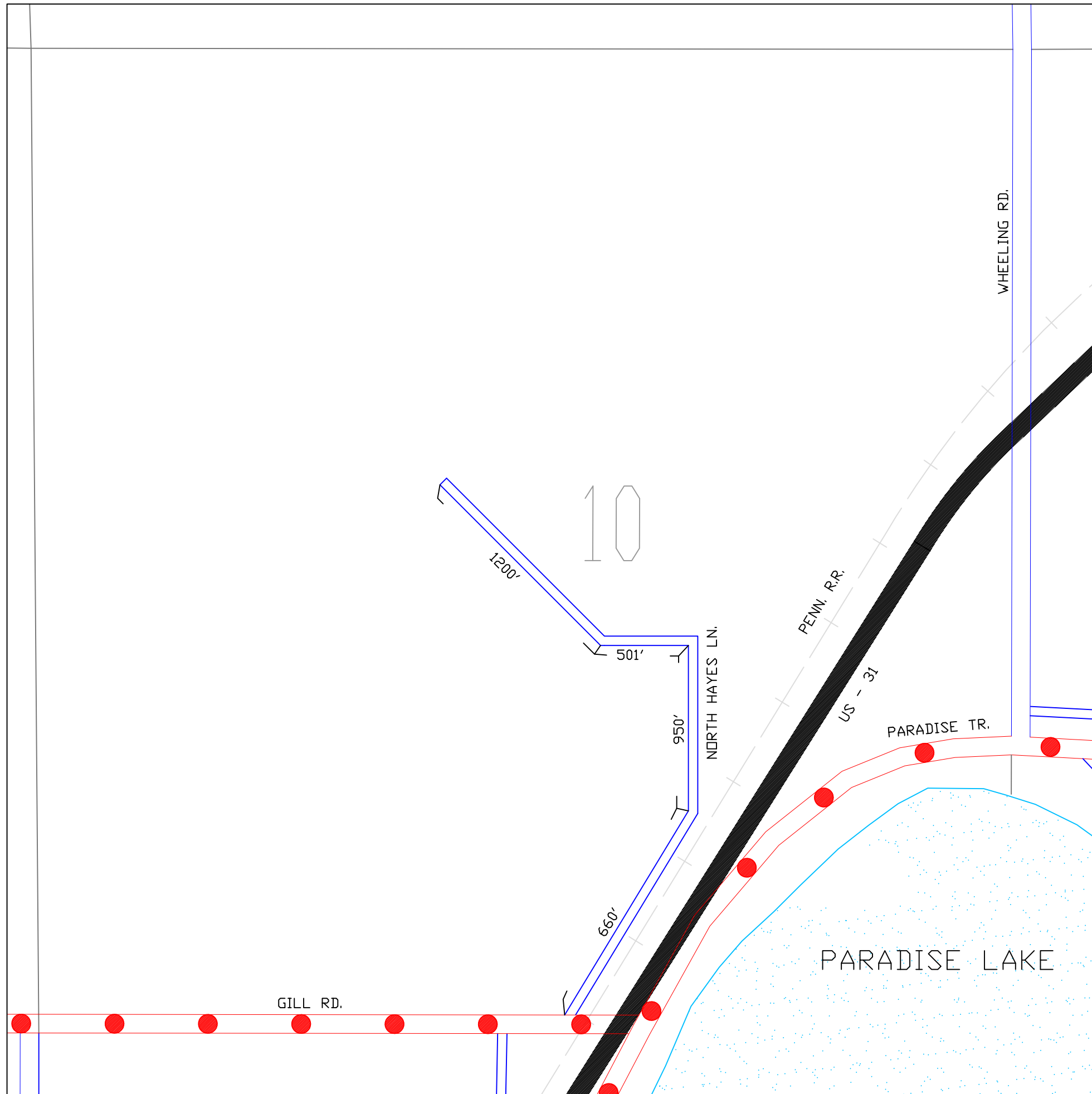
SECTION 7, T38N, R4W  
E,MMET COUNTY

LEGEND

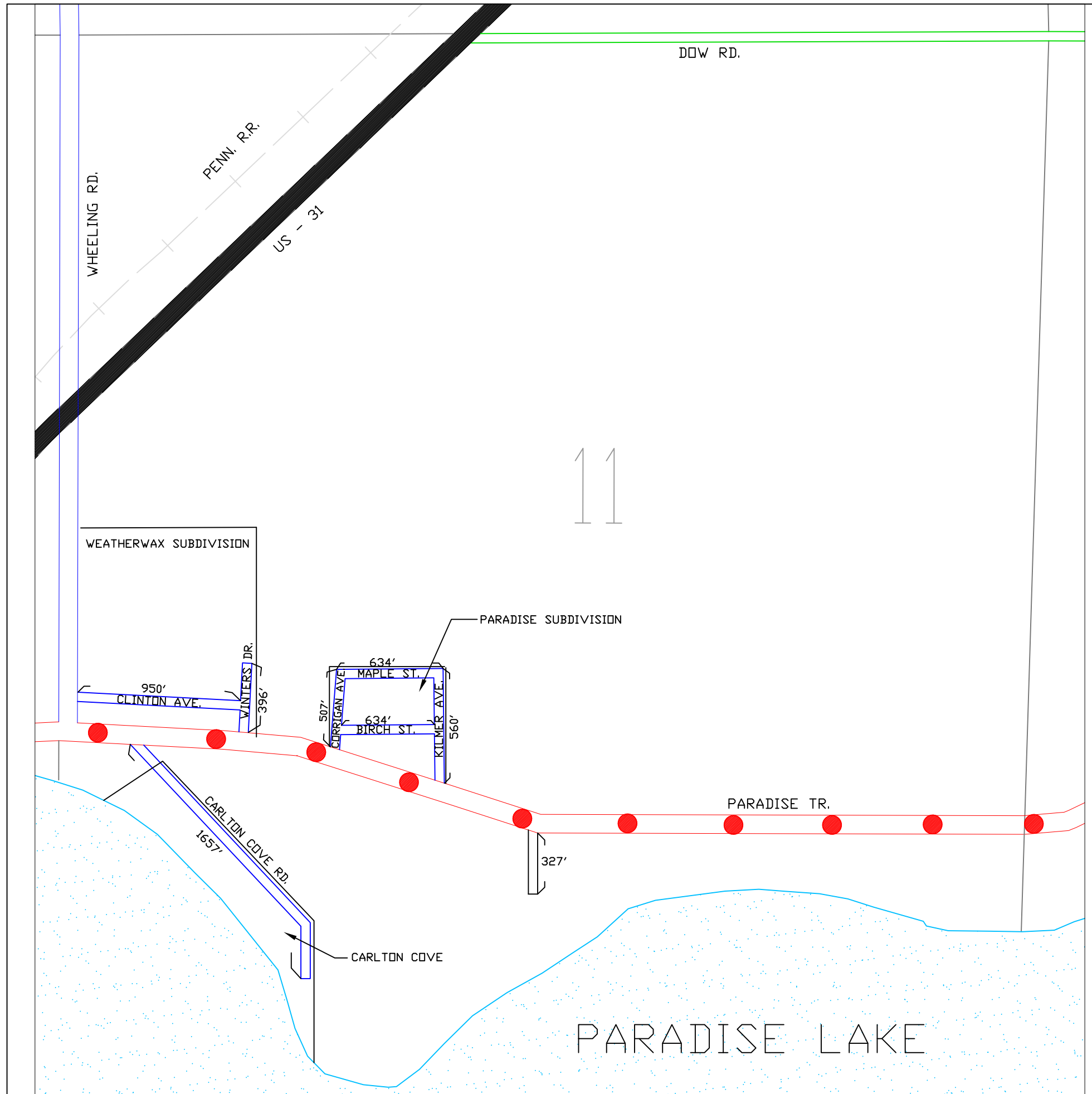
- COUNTY LINE — — — —
- CORPORATE LIMITS - - - -
- STATE TRUNKLINE ————
- COUNTY PRIMARY ●●●●●●
- COUNTY LOCAL ====
- ADJACENT COUNTY |||||
- CITY OR VILLAGE STREET ————

LOCAL ROAD SYSTEM

TOTAL FEET 3311 EQUALS 0.63 MILES



**CARP LAKE TOWNSHIP**  
 SECTION 10, T38N, R4W  
 E,MMET COUNTY



LEGEND

COUNTY LINE	— — — —
CORPORATE LIMITS	- - - -
STATE TRUNKLINE	<b>————</b>
COUNTY PRIMARY	—●—●—●—●—●—
COUNTY LOCAL	— — — —
ADJACENT COUNTY	
CITY OR VILLAGE STREET	————

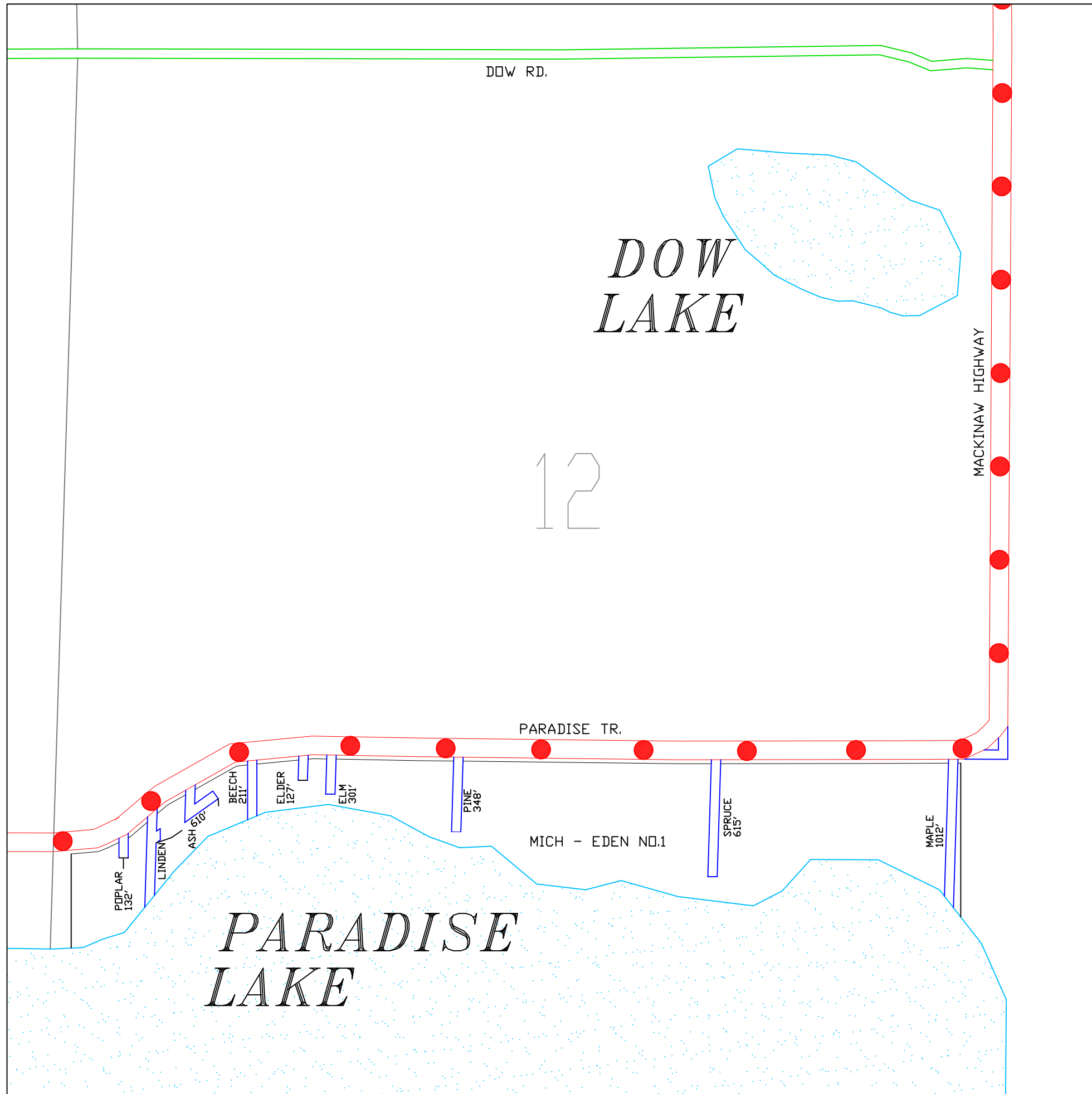
LOCAL ROAD SYSTEM

TOTAL FEET 5665 EQUALS 1.07 MILES

PLAT NAMES:

- CARLTON COVE
- PARADISE SUBDIVISION
- WEATHERWAX SUBDIVISION

**CARP LAKE TOWNSHIP**  
SECTION 11, T38N, R4W  
E,MMET COUNTY



LEGEND

- COUNTY LINE — — — —
- CORPORATE LIMITS - - - -
- STATE TRUNKLINE ████████
- COUNTY PRIMARY ●●●●●●
- COUNTY LOCAL ▬▬▬▬
- ADJACENT COUNTY ▤▤▤▤▤▤▤▤▤▤
- CITY OR VILLAGE STREET — — — —

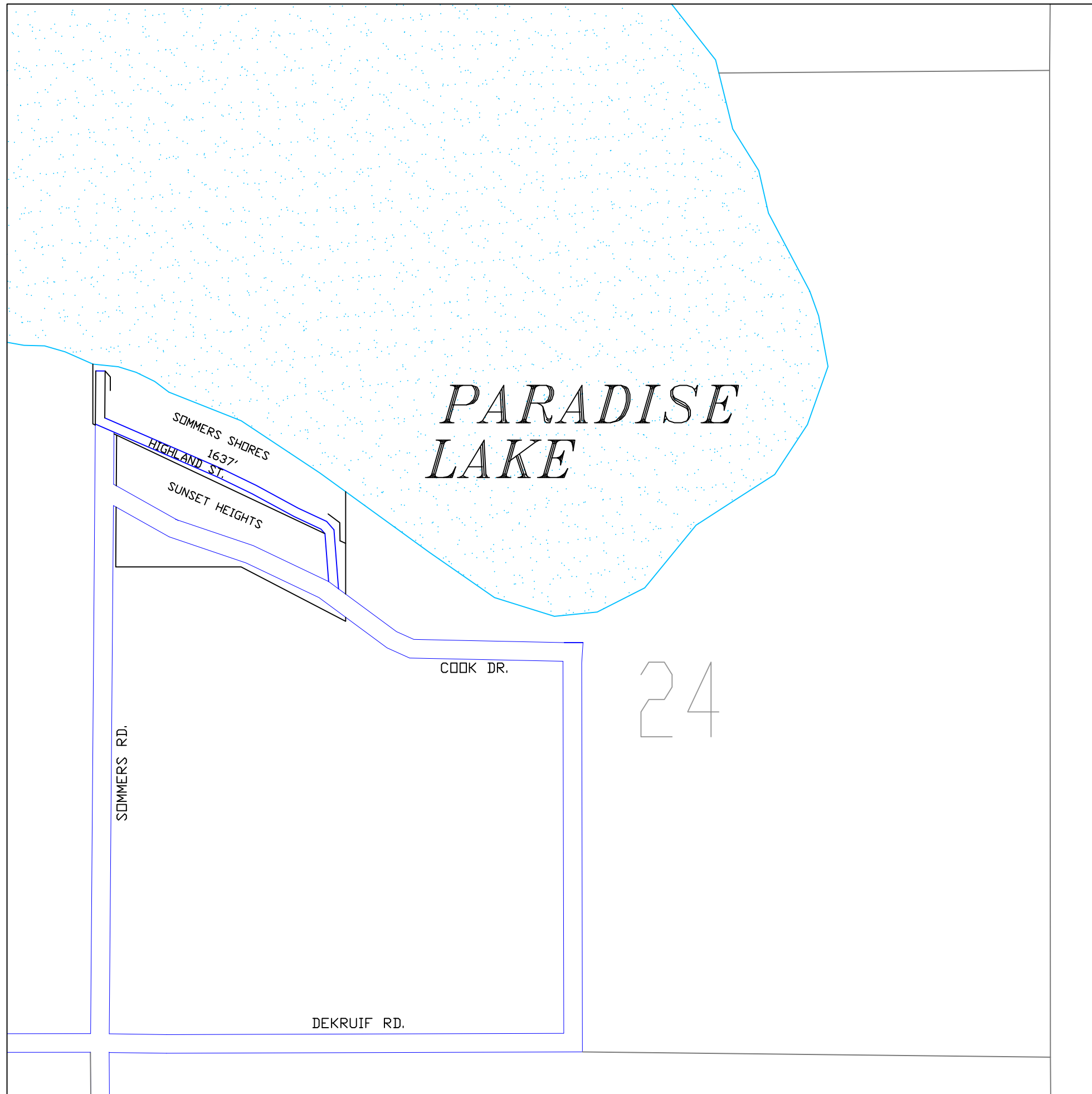
LOCAL ROAD SYSTEM

TOTAL FEET 3356 EQUALS 0.64 MILES

PLAT NAMES:

MICH EDEN NO. 1

**CARP LAKE TOWNSHIP**  
 SECTION 12, T38N, R4W  
 E,MMET COUNTY



LEGEND

- COUNTY LINE —— — —
- CORPORATE LIMITS - - - - -
- STATE TRUNKLINE —————
- COUNTY PRIMARY ●●●●●
- COUNTY LOCAL =====
- ADJACENT COUNTY |||||
- CITY OR VILLAGE STREET —————

LOCAL ROAD SYSTEM

TOTAL FEET 1637' EQUALS 0.31 MILES

**PLAT NAMES:**








- SOMMERS SHORES
- SUNSET HEIGHTS

**CARP LAKE TOWNSHIP**  
 SECTION 24, T38N, R4W  
 E,MMET COUNTY



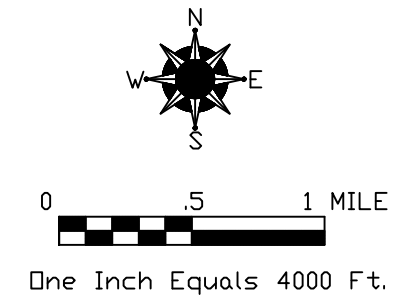
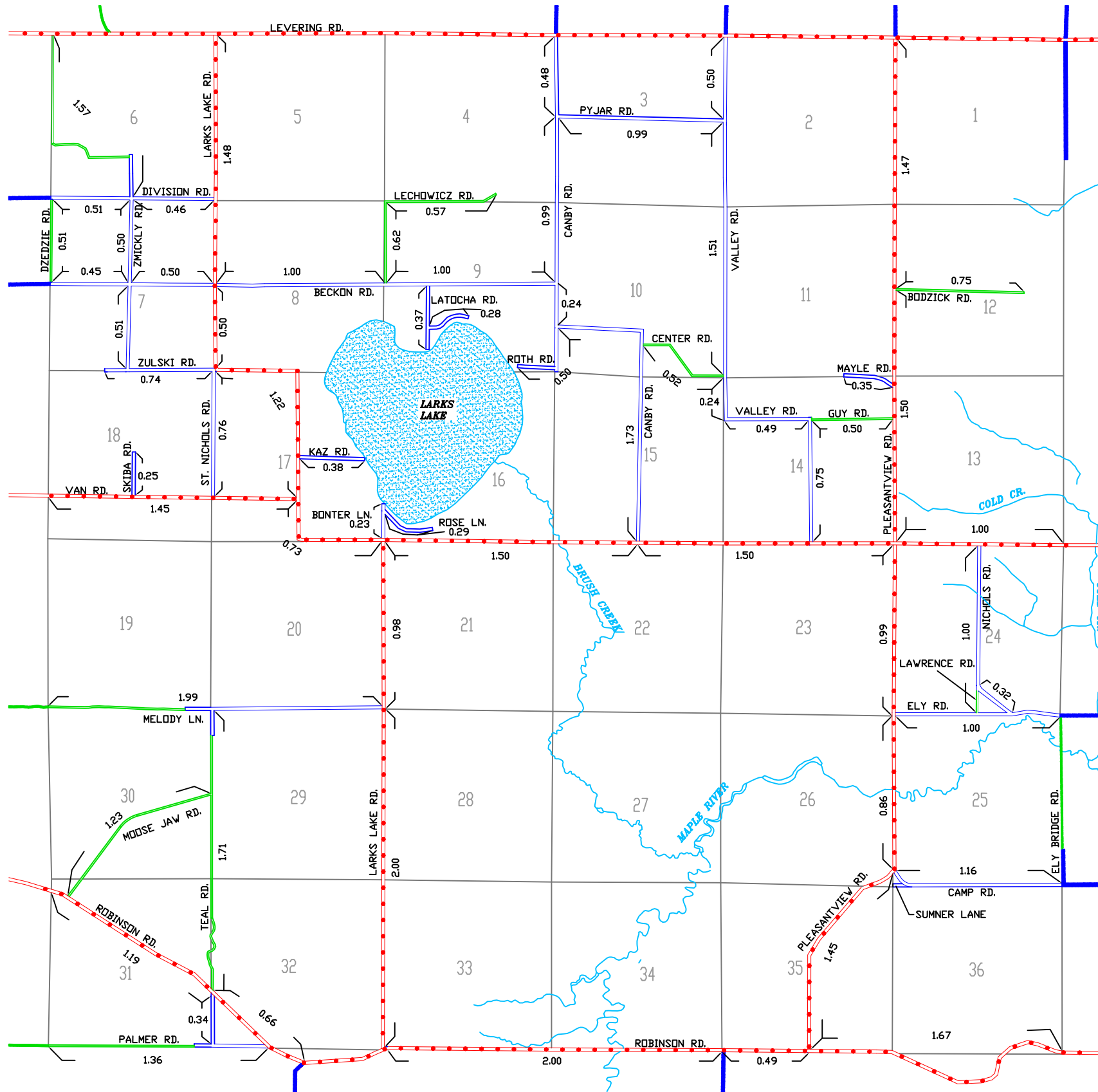


### LEGEND

- COUNTY LINE 
- CORPORATE LIMITS 
- STATE TRUNKLINE 
- COUNTY PRIMARY 
- COUNTY LOCAL 
- ADJACENT COUNTY 
- CITY OR VILLAGE STREET 






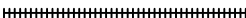

PRIMARY ROAD SYSTEM IS 24.64 MILES

LOCAL ROAD SYSTEM IS 32.15 MILES

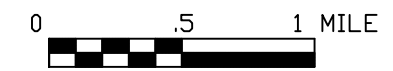
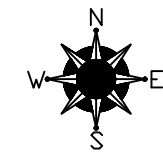
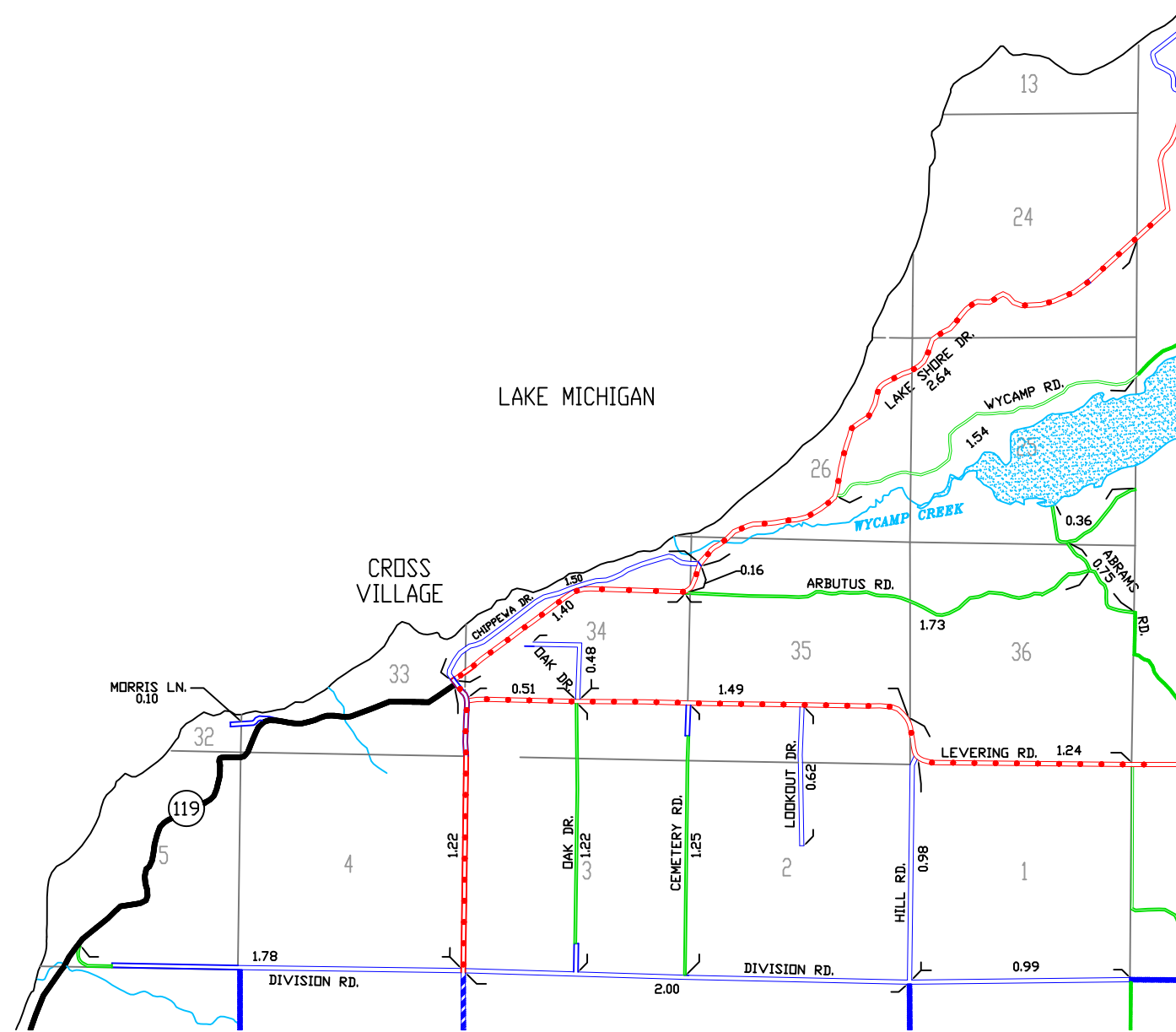


## CENTER TOWNSHIP

### LEGEND

- COUNTY LINE 
- CORPORATE LIMITS 
- STATE TRUNKLINE 
- COUNTY PRIMARY 
- COUNTY LOCAL 
- ADJACENT COUNTY 
- CITY OR VILLAGE STREET 

PRIMARY ROAD SYSTEM IS 8.66 MILES  
 LOCAL ROAD SYSTEM IS 15.30 MILES



One Inch Equals 4000 Ft.

# CROSS VILLAGE TOWNSHIP

LEGEND

COUNTY LINE	— — — —
CORPORATE LIMITS	- - - -
STATE TRUNKLINE	<b>————</b>
COUNTY PRIMARY	—●—●—●—●—●—
COUNTY LOCAL	====
ADJACENT COUNTY	
CITY OR VILLAGE STREET	————

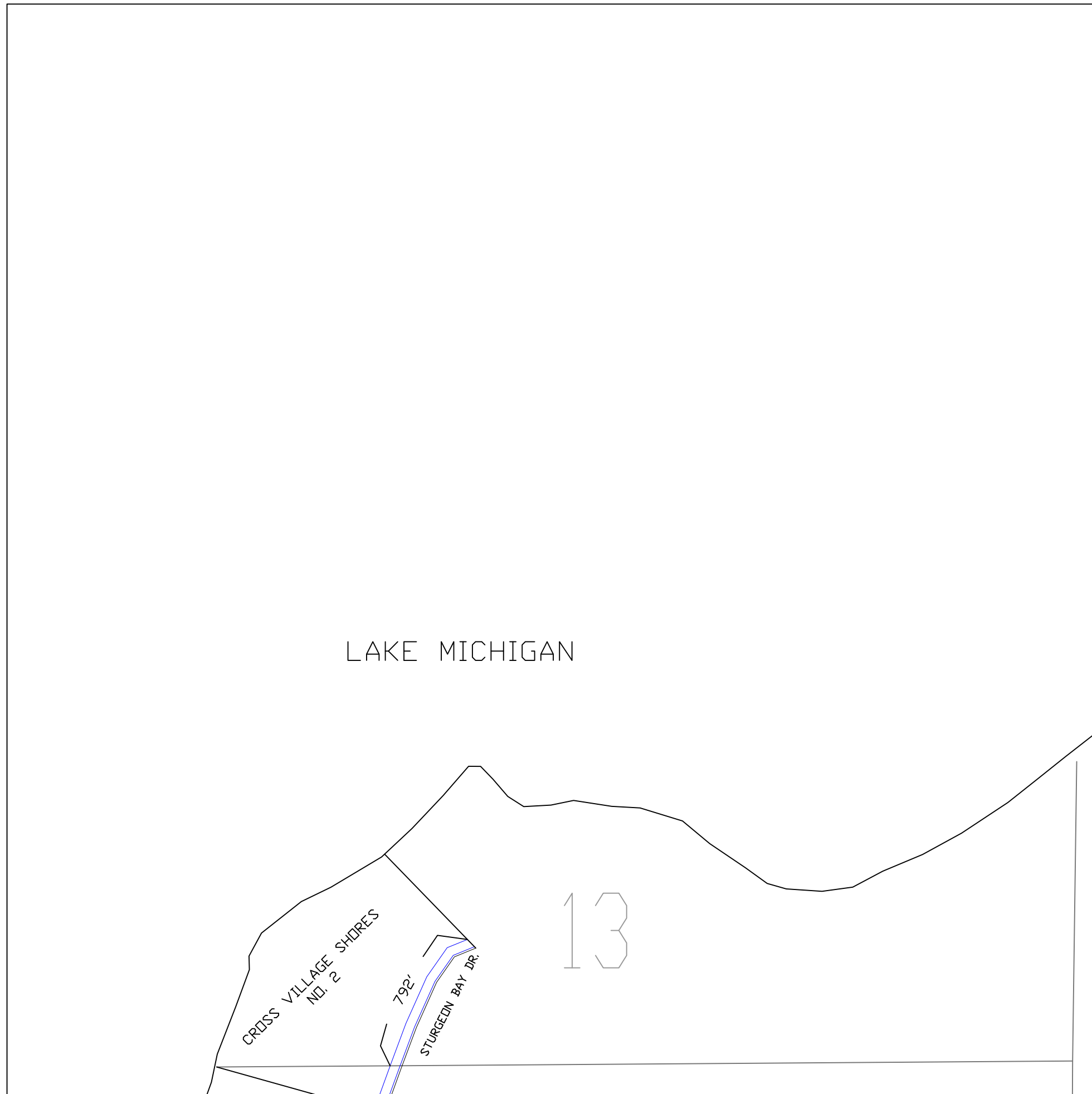
LOCAL ROAD SYSTEM

TOTAL FEET 792 EQUALS 0.15 MILES

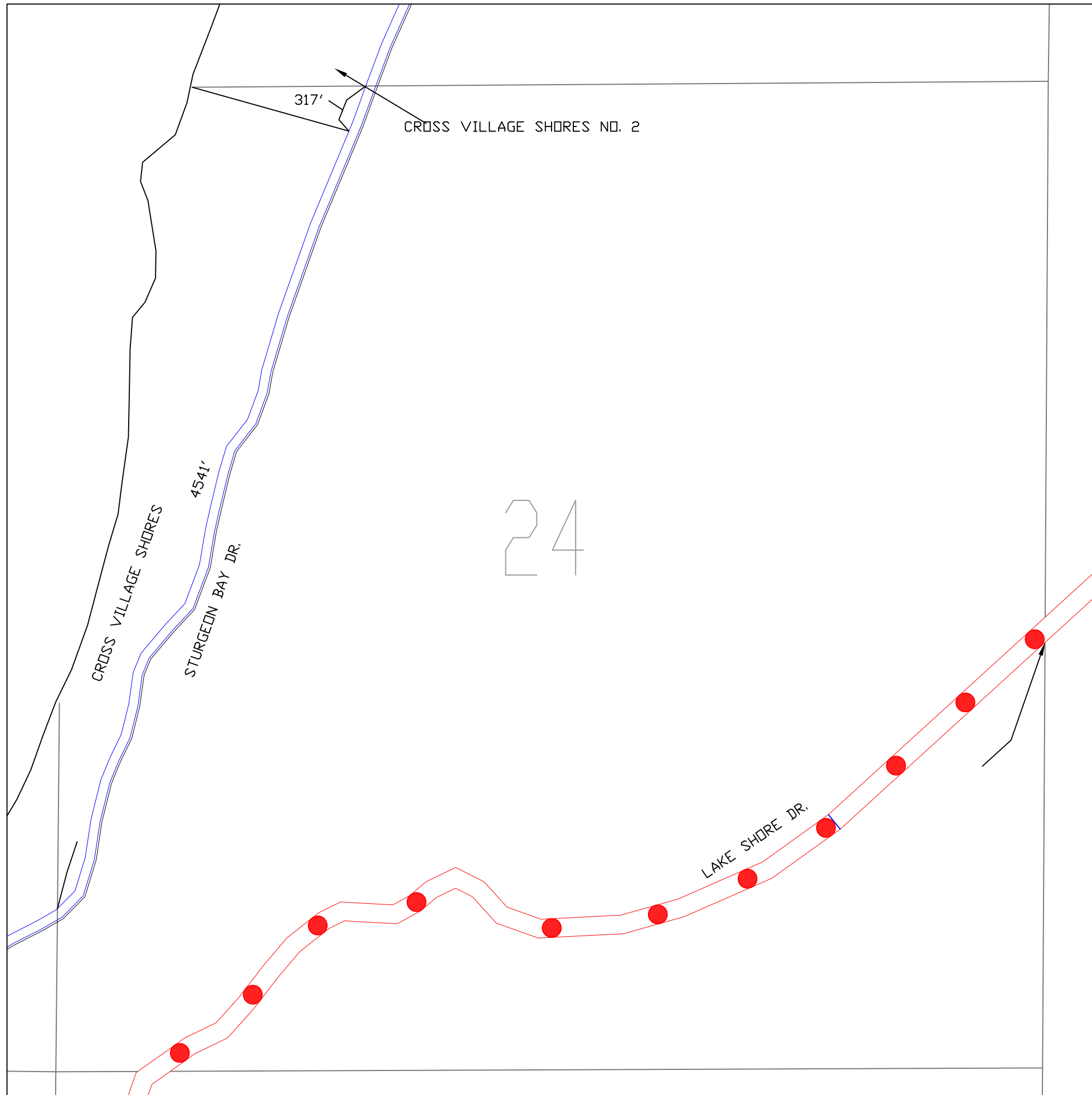
**PLAT NAMES:**

CROSS VILLAGE SHORES NO. 2

**CROSS VILLAGE TOWNSHIP**  
SECTION 13, T38N, R6W  
E,MMET COUNTY







LEGEND

- COUNTY LINE — — — —
- CORPORATE LIMITS - - - -
- STATE TRUNKLINE ————
- COUNTY PRIMARY ●●●●●●
- COUNTY LOCAL ====
- ADJACENT COUNTY |||||
- CITY OR VILLAGE STREET ———

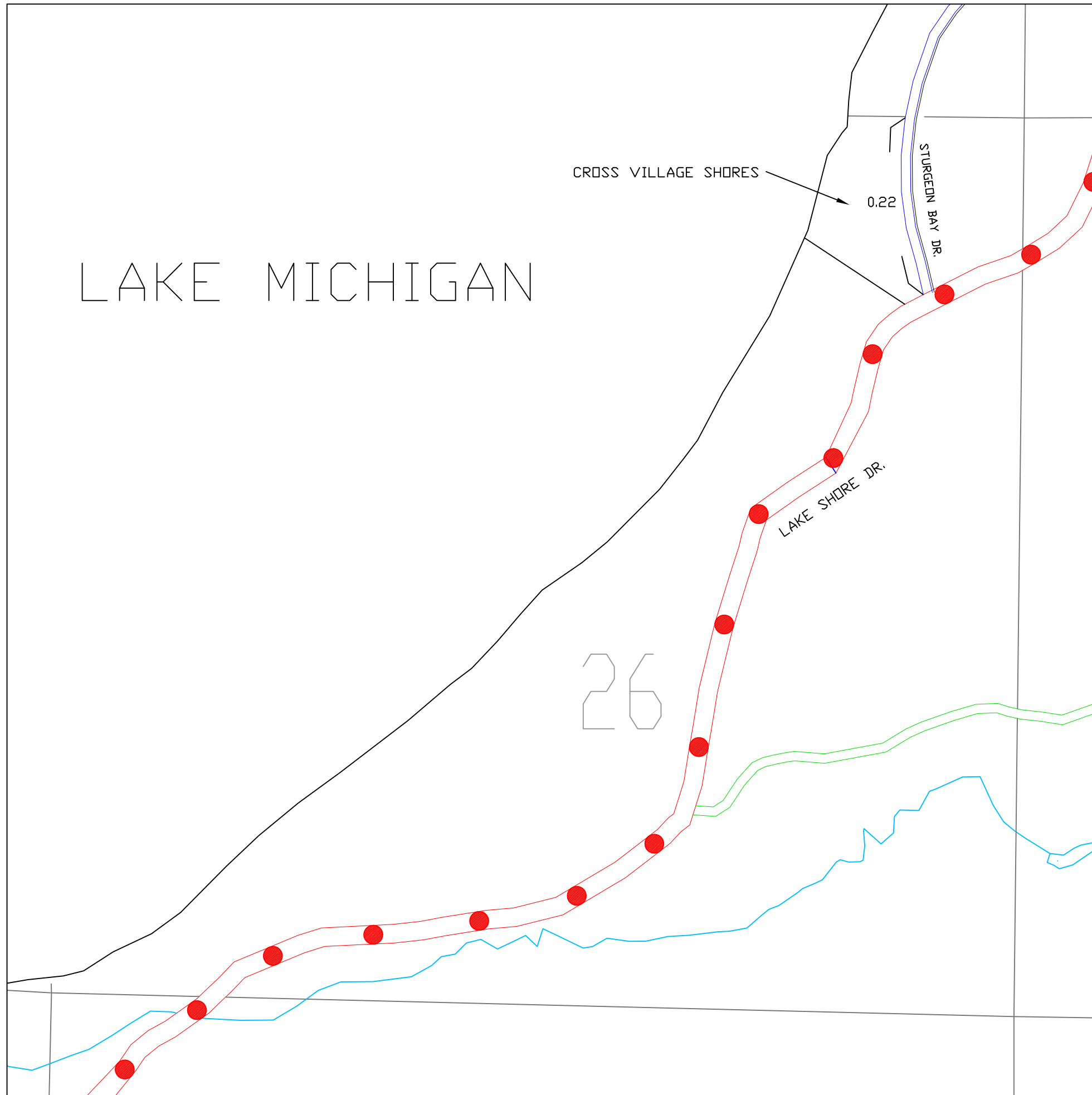
LOCAL ROAD SYSTEM

TOTAL FEET 4858 EQUALS 0.92 MILES

PLAT NAMES:

- CROSS VILLAGE SHORES
- CROSS VILLAGE SHORES NO. 2

**CROSS VILLAGE TOWNSHIP**  
 SECTION 24, T38N, R6W  
 E,MMET COUNTY



LEGEND

- COUNTY LINE — — — —
- CORPORATE LIMITS - - - -
- STATE TRUNKLINE ————
- COUNTY PRIMARY ●●●●●●
- COUNTY LOCAL ====
- ADJACENT COUNTY |||||
- CITY OR VILLAGE STREET ————

LOCAL ROAD SYSTEM

TOTAL FEET 1162 EQUALS 0.22 MILES

PLAT NAMES:

CROSS VILLAGE SHORES

**CROSS VILLAGE TOWNSHIP**  
 SECTION 26, T38N, R6W  
 E,MMET COUNTY

LEGEND

COUNTY LINE	— — — —
CORPORATE LIMITS	- - - -
STATE TRUNKLINE	<b>————</b>
COUNTY PRIMARY	—●—●—●—●—●—
COUNTY LOCAL	====
ADJACENT COUNTY	
CITY OR VILLAGE STREET	————

LOCAL ROAD SYSTEM

TOTAL FEET 2783 EQUALS 0.53 MILES

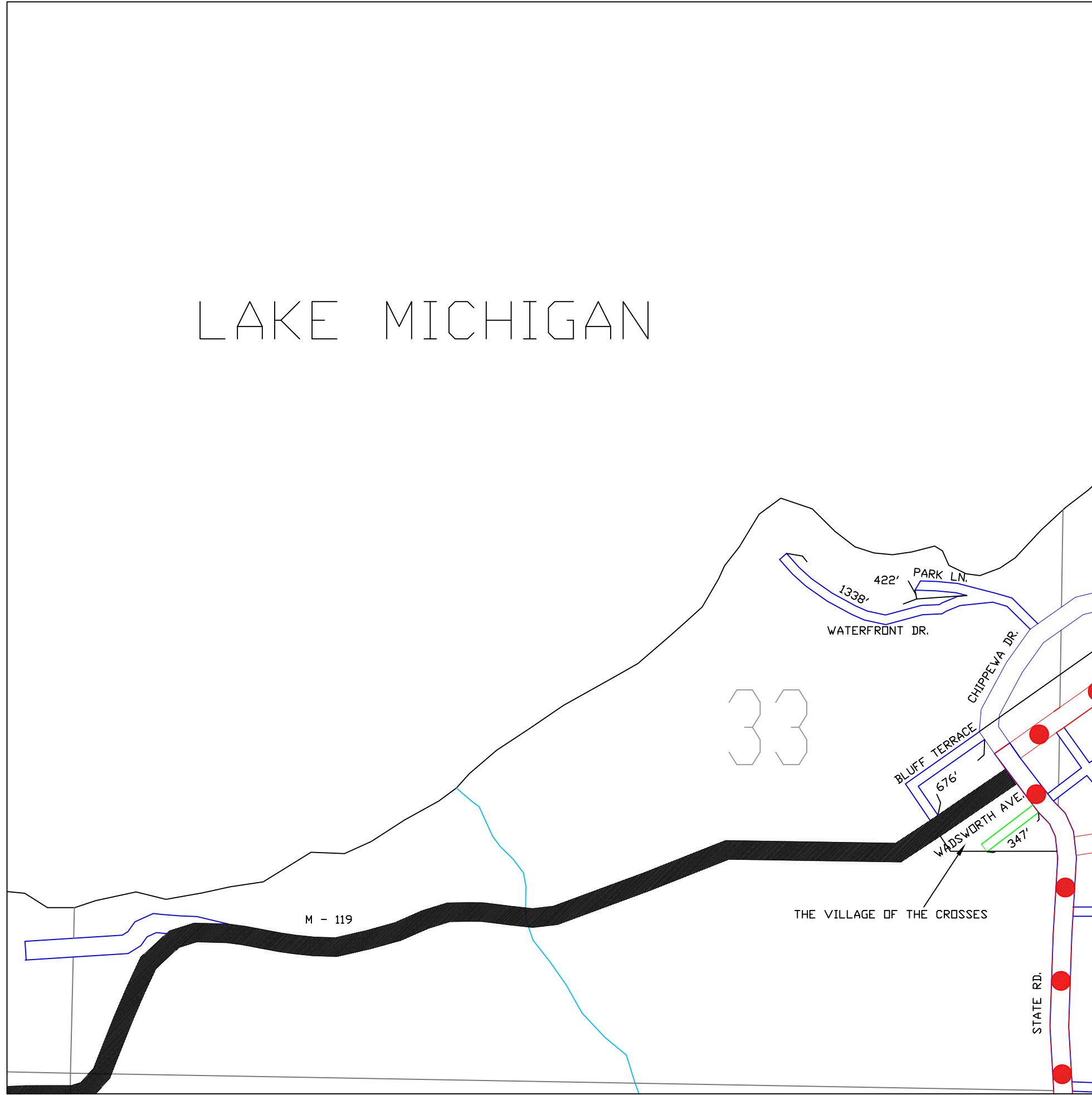
**PLAT NAMES:**

THE VILLAGE OF THE CROSSES

**CROSS VILLAGE TOWNSHIP**  
SECTION 3, T38N, R6W  
E,MMET COUNTY

LAKE MICHIGAN

33



LEGEND

COUNTY LINE	— — — — —
CORPORATE LIMITS	- - - - -
STATE TRUNKLINE	—————
COUNTY PRIMARY	●●●●●
COUNTY LOCAL	=====
ADJACENT COUNTY	
CITY OR VILLAGE STREET	—————

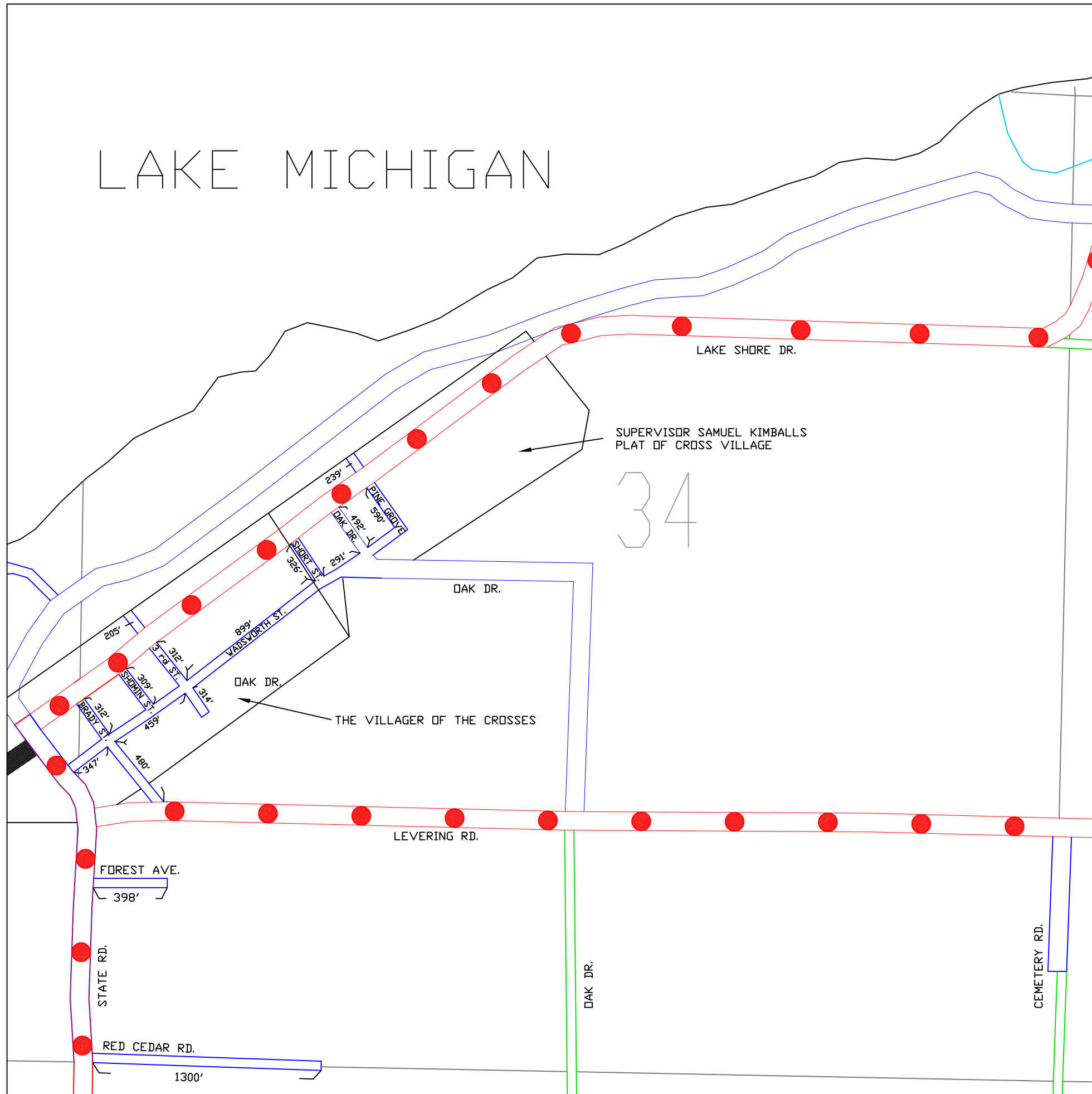
LOCAL ROAD SYSTEM

TOTAL FEET 7243 EQUALS 1.37 MILES

PLAT NAMES:

SUPERVISOR SAMUEL KIMBALL'S PLAT OF  
CROSS VILLAGE  
THE VILLAGE OF THE CROSSES

**CROSS VILLAGE TOWNSHIP**  
SECTION 1, T38N, R6W  
E,MMET COUNTY



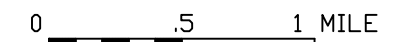
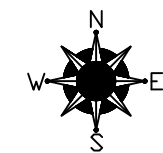




### LEGEND

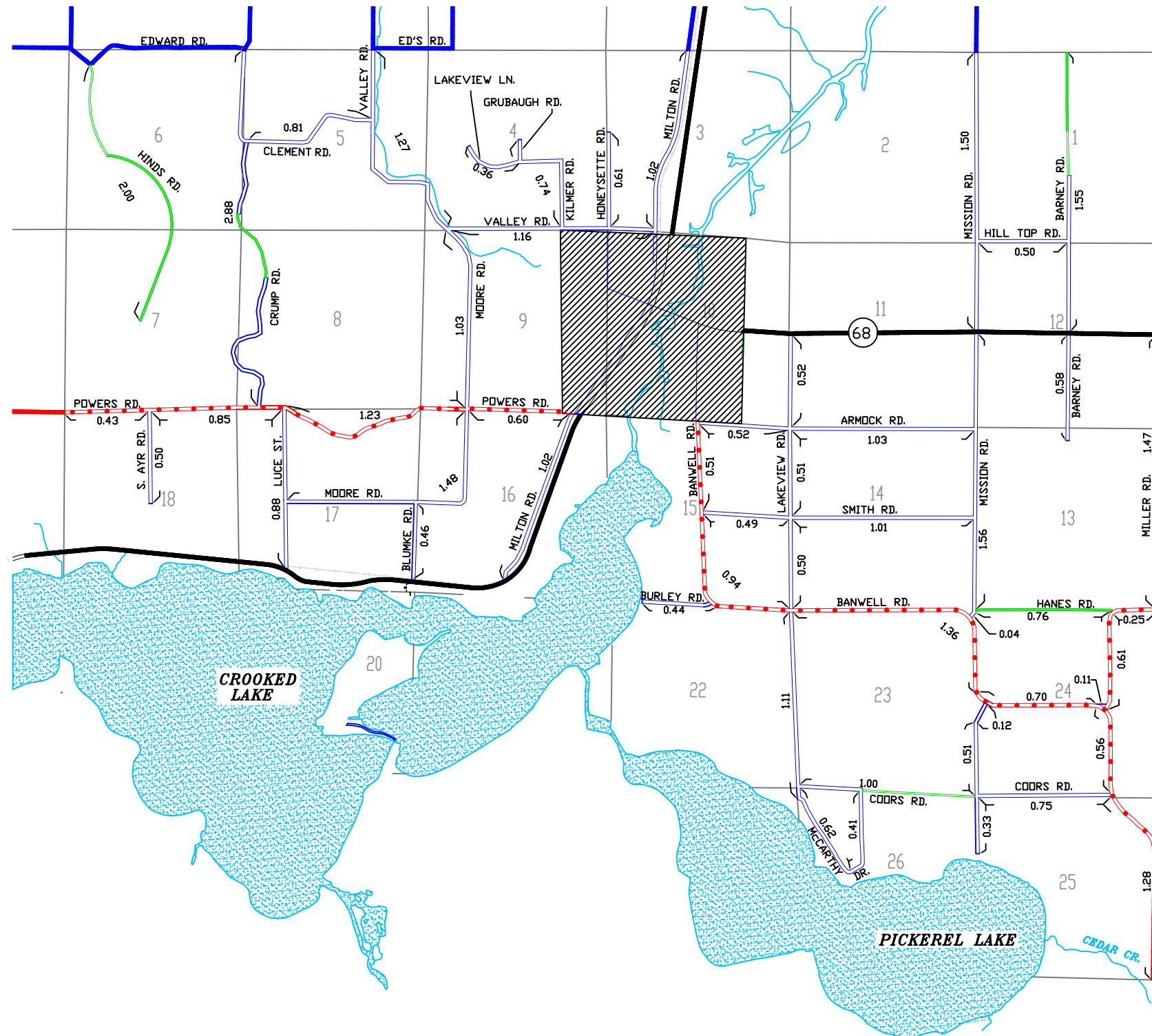
- COUNTY LINE ---
- CORPORATE LIMITS ---
- STATE TRUNKLINE █
- COUNTY PRIMARY ●●●●●
- COUNTY LOCAL ▬▬▬
- ADJACENT COUNTY ▤▤▤▤▤▤▤▤▤▤
- CITY OR VILLAGE STREET ---

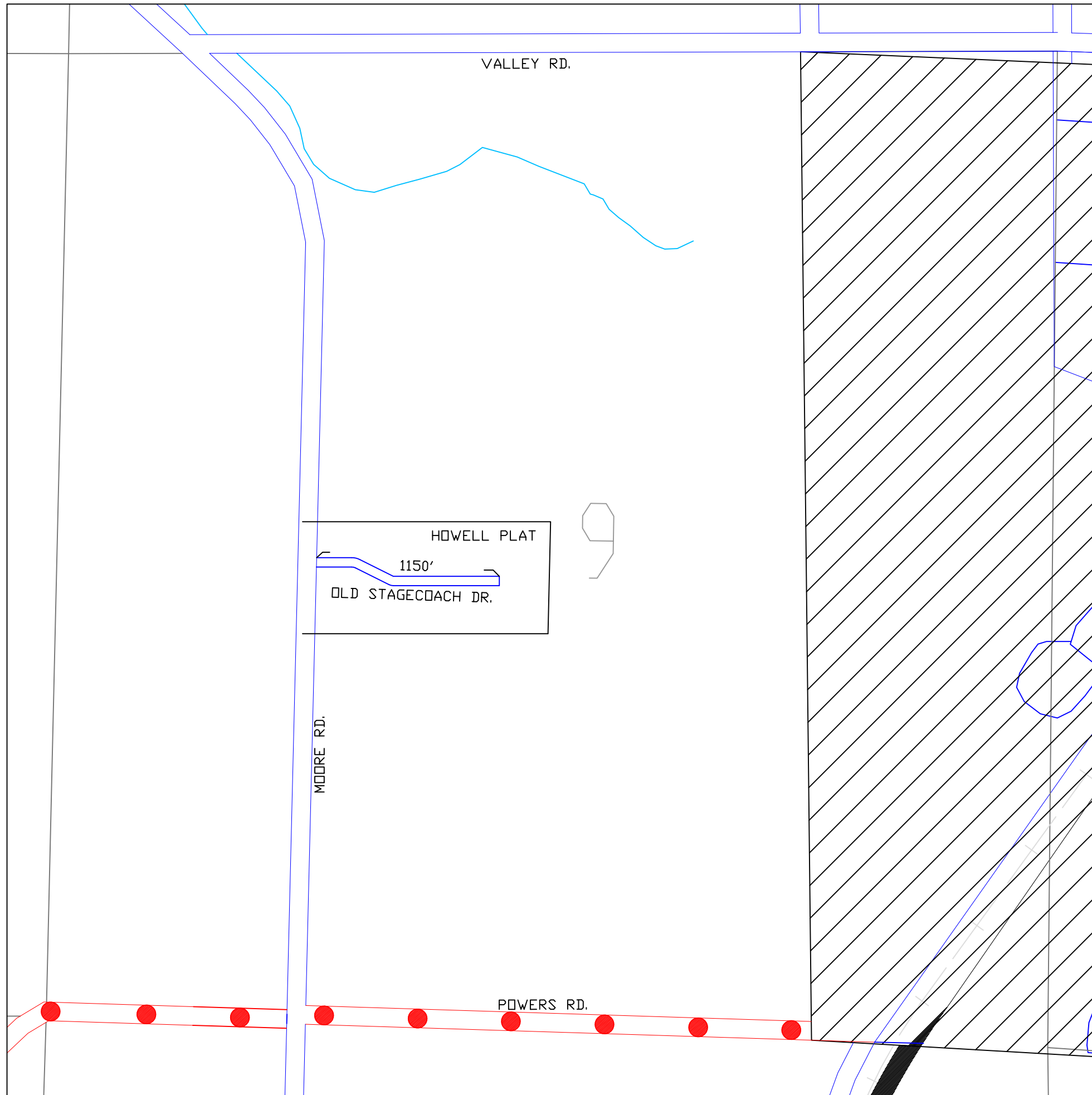
PRIMARY ROAD SYSTEM IS 10.79 MILES  
 LOCAL ROAD SYSTEM IS 32.69 MILES



One Inch Equals 4000 Ft.

# LITTLEFIELD TOWNSHIP





LEGEND

- COUNTY LINE — — — —
- CORPORATE LIMITS - - - -
- STATE TRUNKLINE ————
- COUNTY PRIMARY ●●●●●●
- COUNTY LOCAL ●●●●●●
- ADJACENT COUNTY |||||
- CITY OR VILLAGE STREET ————

LOCAL ROAD SYSTEM

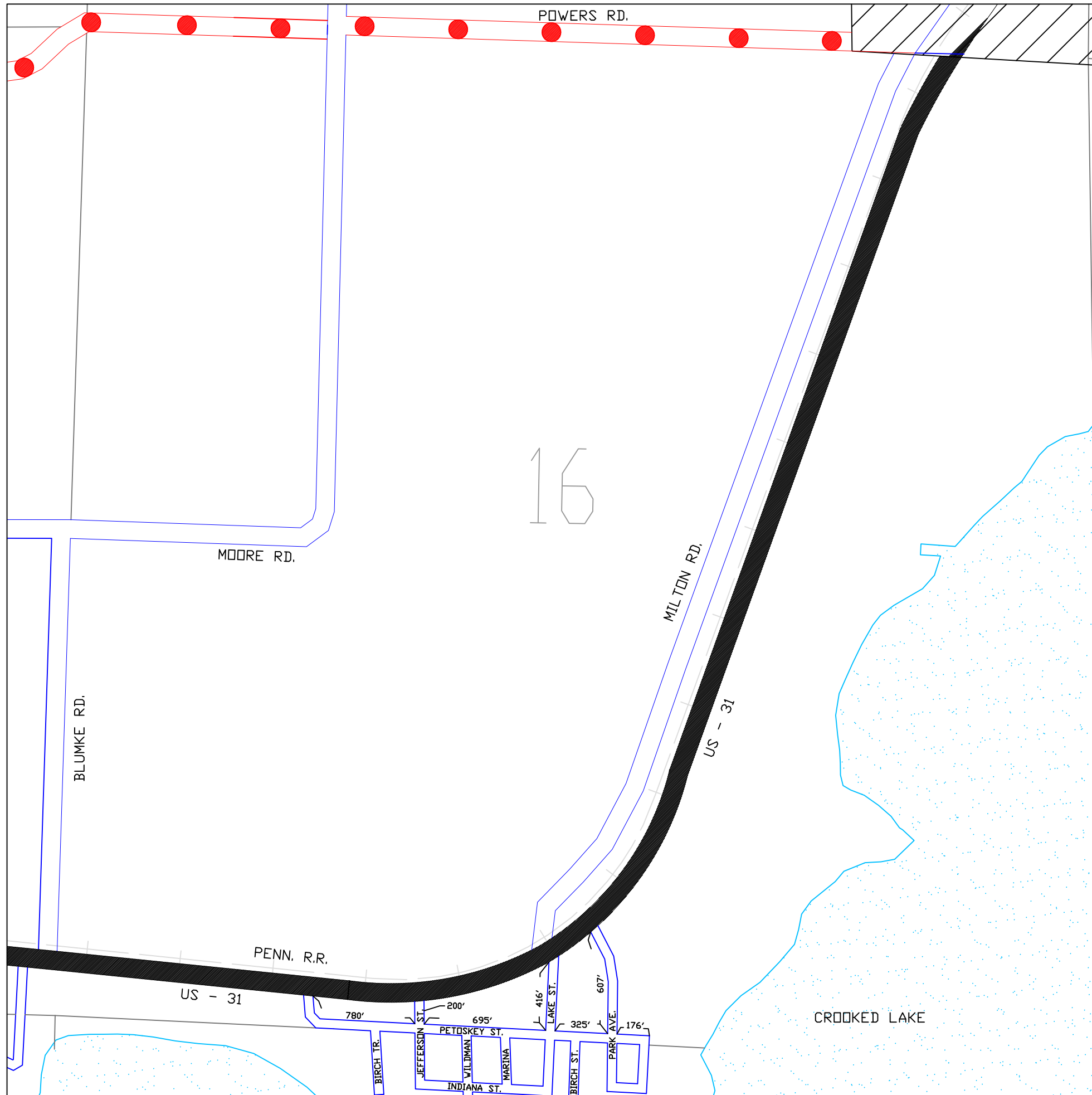
TOTAL FEET 1150 EQUALS 0.22 MILES

**PLAT NAMES:**

HOWELL PLAT

**LITTLEFIELD TOWNSHIP**

SECTION 9, T35N, R4W  
EMMET COUNTY



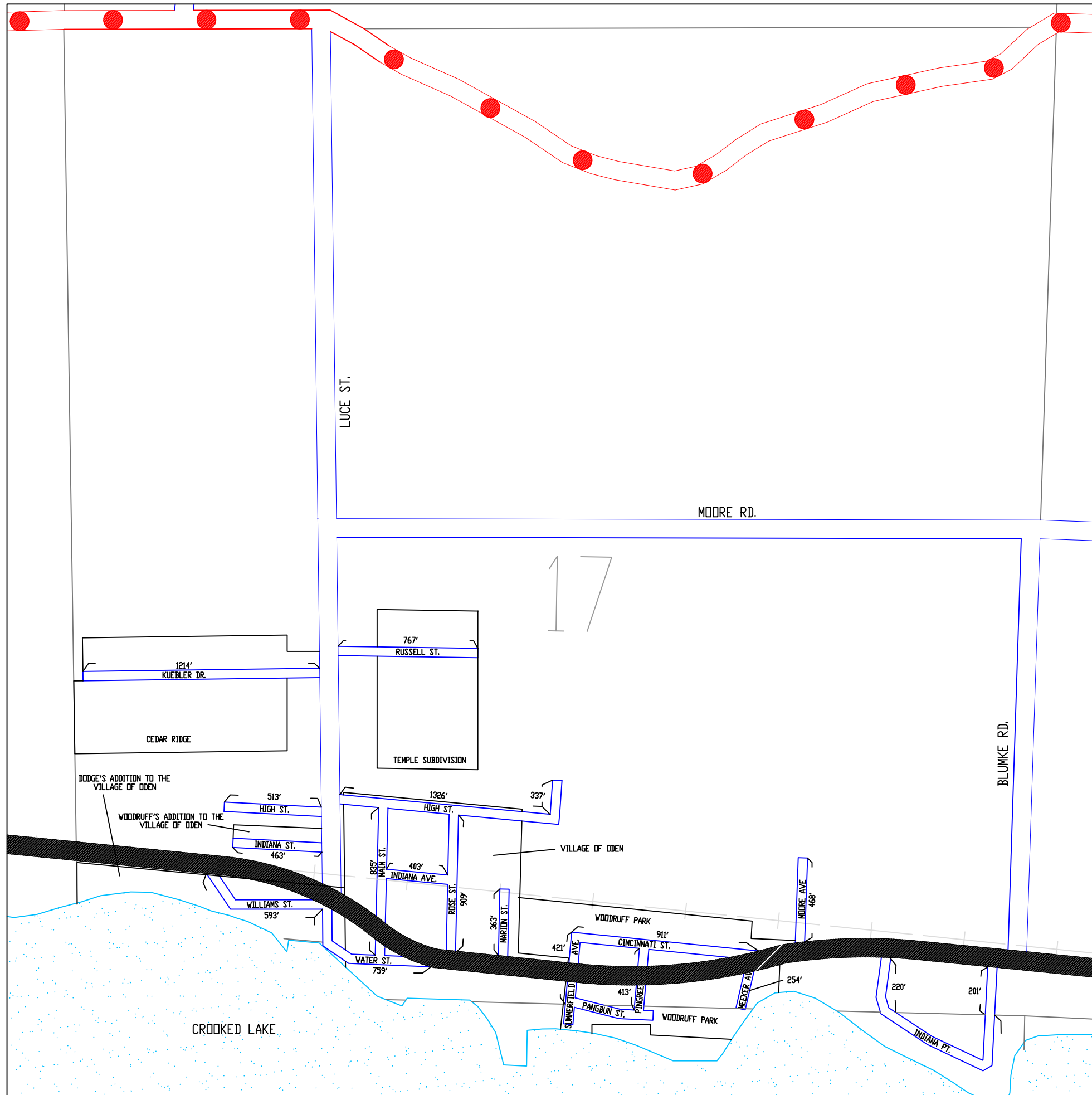
LEGEND

- COUNTY LINE ---
- CORPORATE LIMITS ---
- STATE TRUNKLINE █
- COUNTY PRIMARY ●●●●●
- COUNTY LOCAL ---
- ADJACENT COUNTY ▨
- CITY OR VILLAGE STREET ---

LOCAL ROAD SYSTEM

TOTAL FEET 3199 EQUALS 0.61 MILES

**LITTLEFIELD TOWNSHIP**  
 SECTION 16, T35N, R4W  
 EMMET COUNTY



LEGEND

COUNTY LINE	— — — —
CORPORATE LIMITS	- - - -
STATE TRUNKLINE	<b>————</b>
COUNTY PRIMARY	—●—●—●—●—●—
COUNTY LOCAL	====
ADJACENT COUNTY	
CITY OR VILLAGE STREET	————

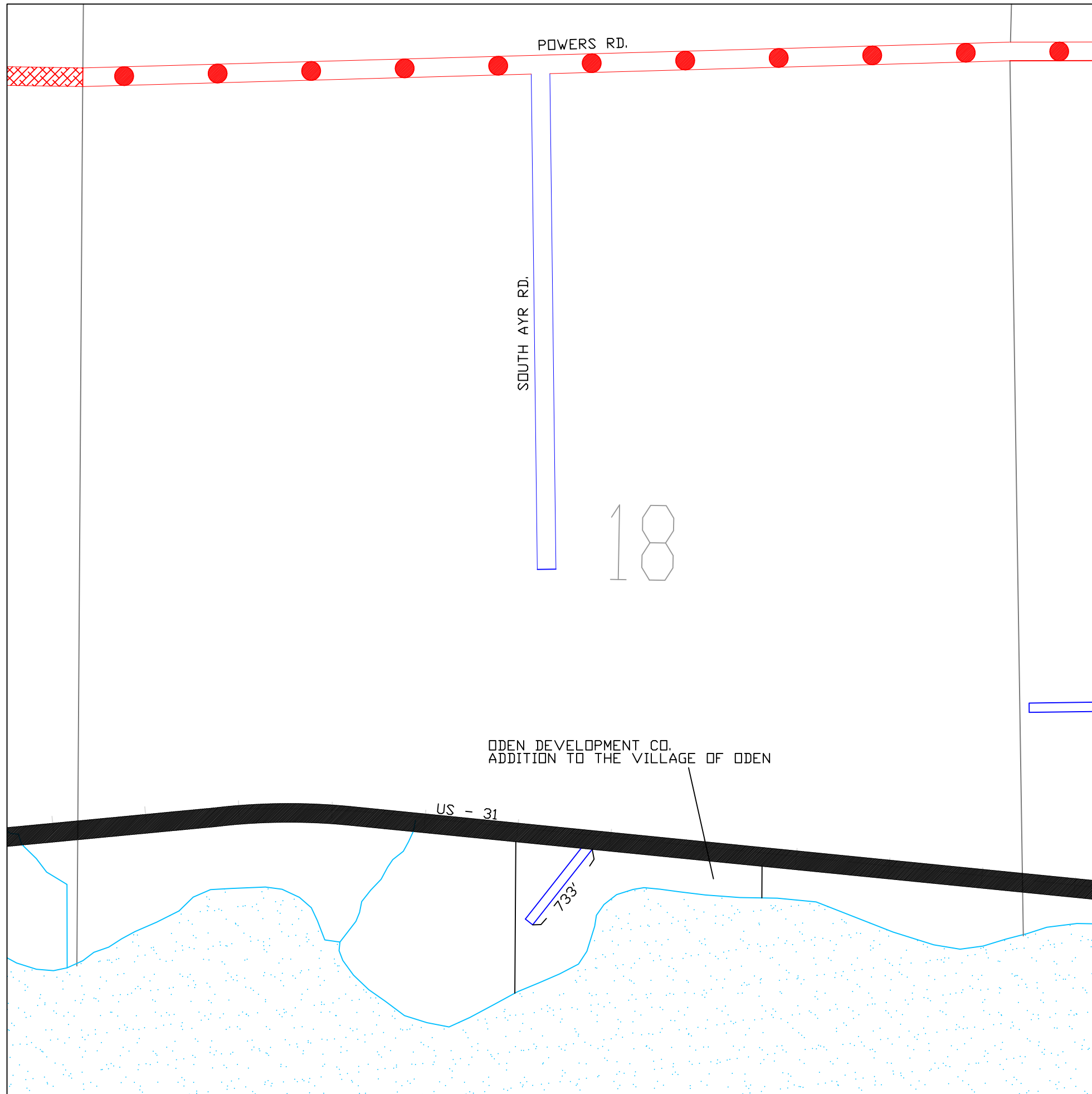
LOCAL ROAD SYSTEM

TOTAL FEET 11,370 EQUALS 2.15 MILES

**PLAT NAMES:**

- CEDAR RIDGE
- TEMPLE SUBDIVISION
- VILLAGE OF ODEN
- DODGE'S ADDITION TO THE VILLAGE OF ODEN
- WOODRUFF'S ADDITION TO THE VILLAGE OF ODEN
- WOODRUFF PARK

**LITTLEFIELD TOWNSHIP**  
SECTION 17, T35N, R4W  
EMMET COUNTY



LEGEND

- COUNTY LINE — — — —
- CORPORATE LIMITS - - - -
- STATE TRUNKLINE —————
- COUNTY PRIMARY ●●●●●
- COUNTY LOCAL ====
- ADJACENT COUNTY |||||
- CITY OR VILLAGE STREET —————

LOCAL ROAD SYSTEM

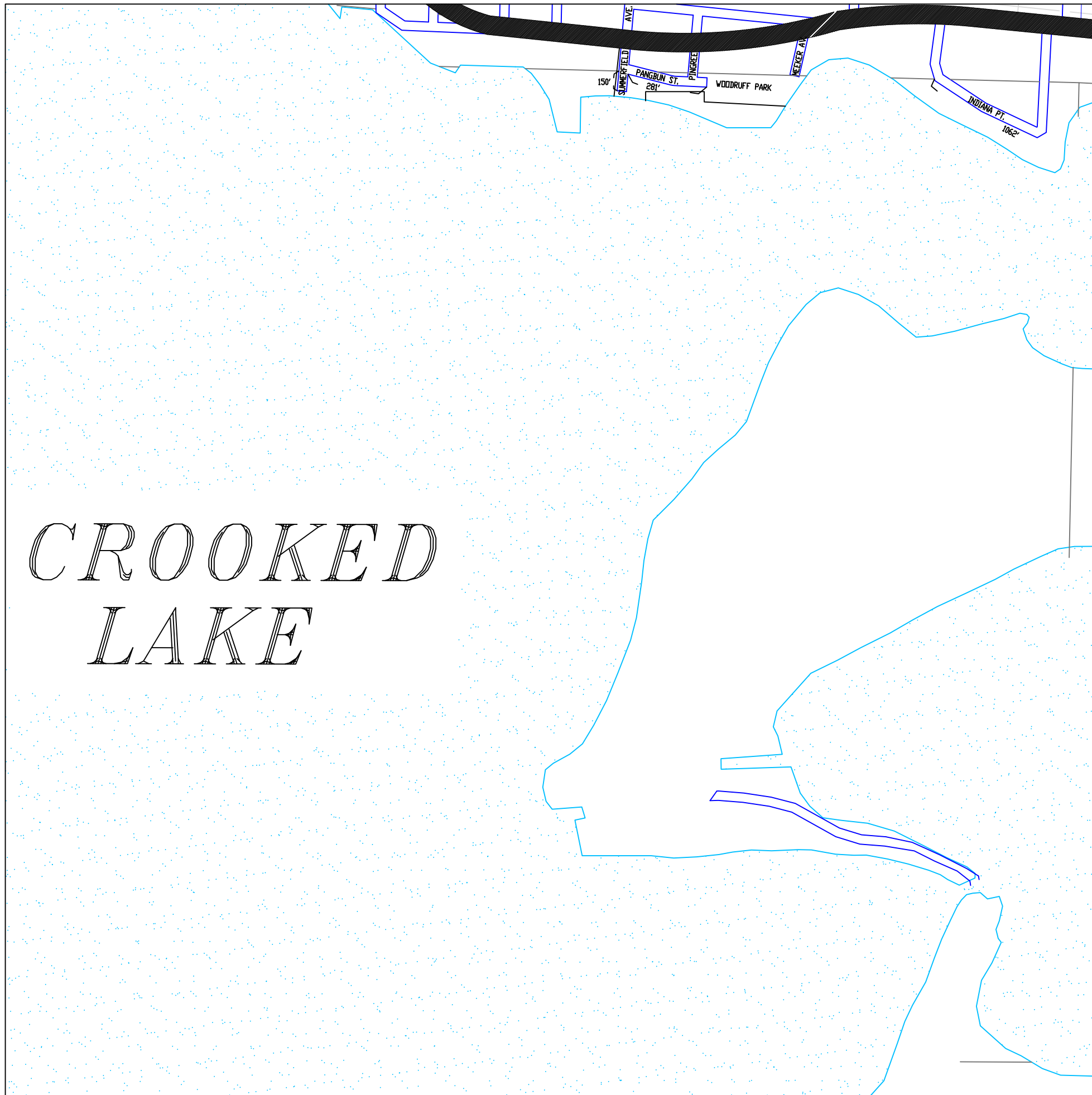
TOTAL FEET 733 EQUALS 0.14 MILES

PLAT NAMES:






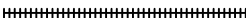

ODEN DEVELOPMENT COMPANY  
ADDITION TO THE VILLAGE OF ODEN

**LITTLEFIELD TOWNSHIP**  
SECTION 18, T35N, R4W  
EMMET COUNTY





LEGEND

- COUNTY LINE 
- CORPORATE LIMITS 
- STATE TRUNKLINE 
- COUNTY PRIMARY 
- COUNTY LOCAL 
- ADJACENT COUNTY 
- CITY OR VILLAGE STREET 

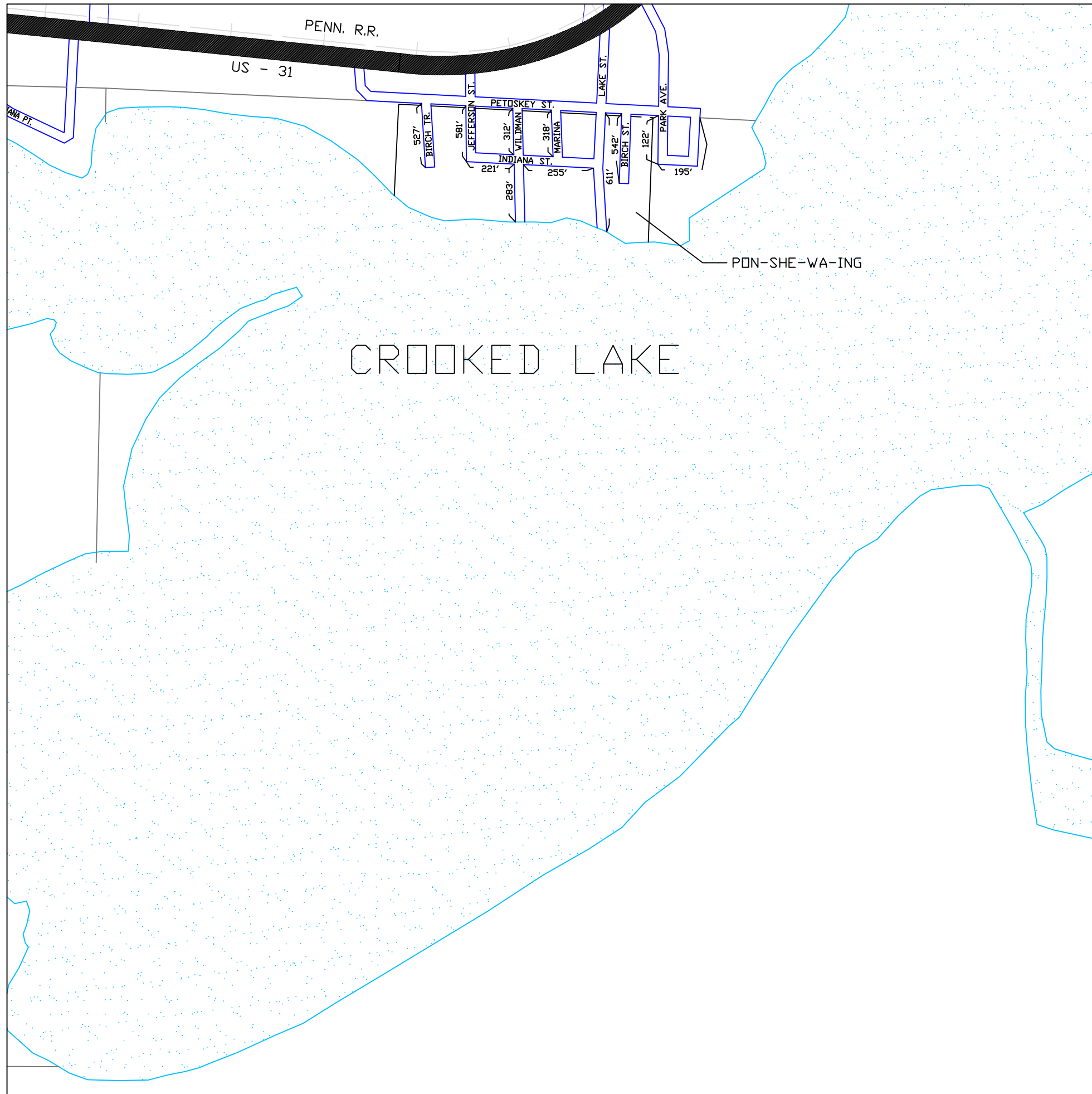
LOCAL ROAD SYSTEM

TOTAL FEET 1496 EQUALS 0.28 MILES








PLAT NAMES:

WOODRUFF PARK

**LITTLEFIELD TOWNSHIP**  
 SECTION 20, T35N, R4W  
 EMMET COUNTY



LEGEND

- COUNTY LINE 
- CORPORATE LIMITS 
- STATE TRUNKLINE 
- COUNTY PRIMARY 
- COUNTY LOCAL 
- ADJACENT COUNTY 
- CITY OR VILLAGE STREET 

LOCAL ROAD SYSTEM

TOTAL FEET 4068 EQUALS 0.77 MILES








PLAT NAMES:

PON-SHE-WA-ING

**LITTLEFIELD TOWNSHIP**  
 SECTION 21, T35N, R4W  
 EMMET COUNTY

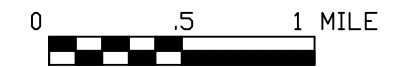
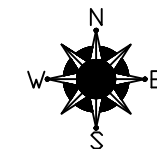
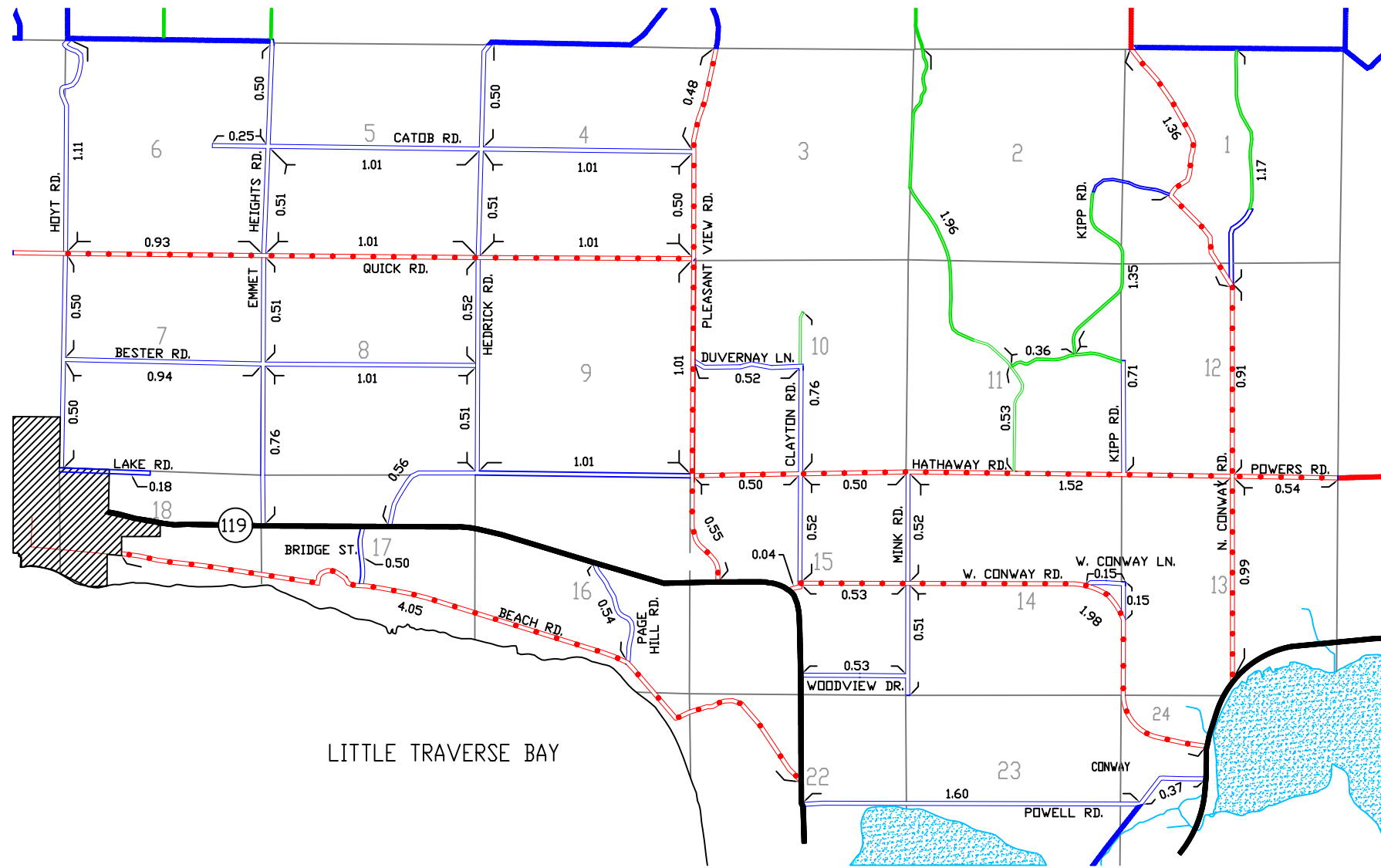


### LEGEND

- COUNTY LINE 
- CORPORATE LIMITS 
- STATE TRUNKLINE 
- COUNTY PRIMARY 
- COUNTY LOCAL 
- ADJACENT COUNTY 
- CITY OR VILLAGE STREET 

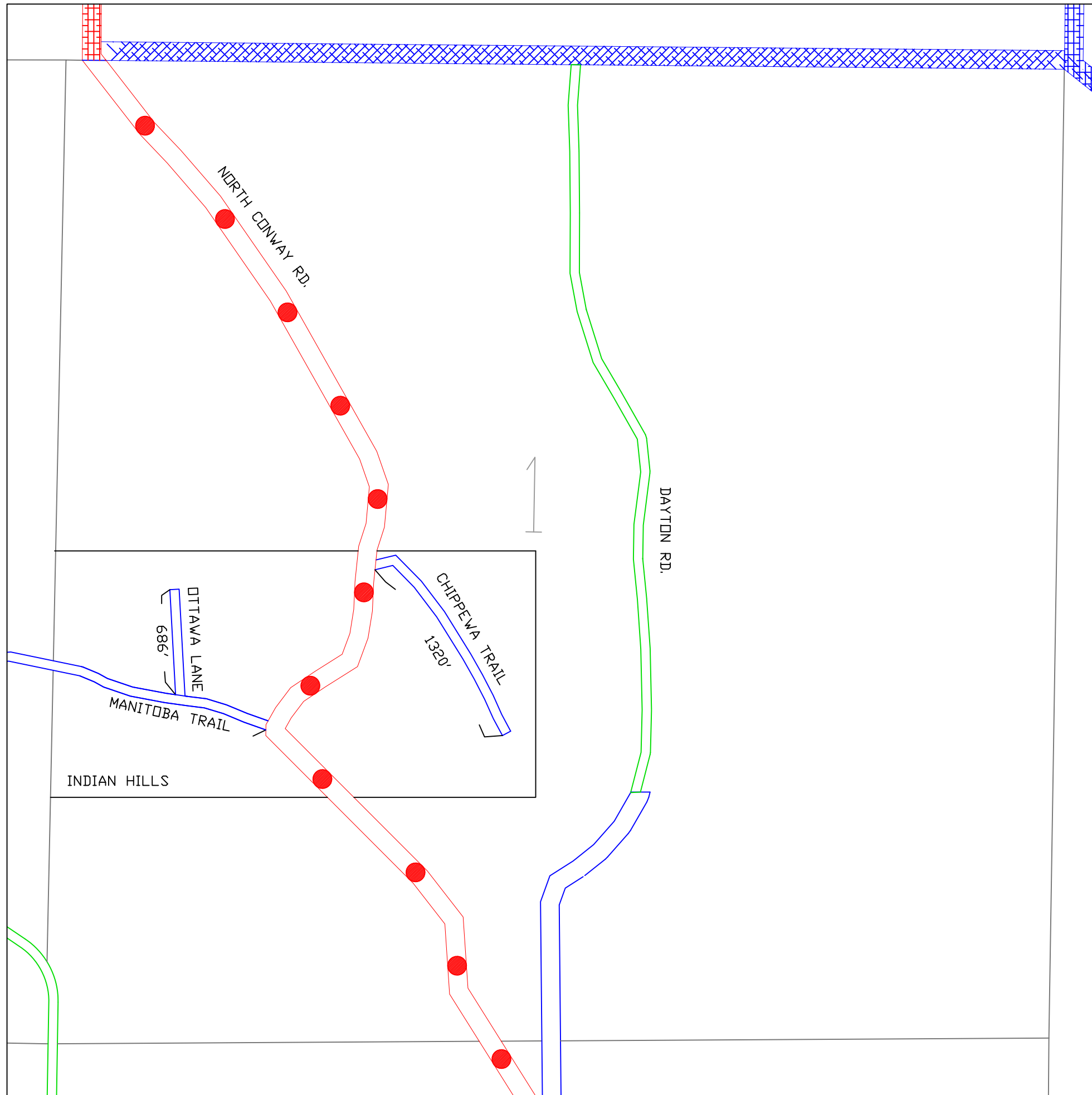
PRIMARY ROAD SYSTEM IS 18.37 MILES

LOCAL ROAD SYSTEM IS 25.15 MILES



One Inch Equals 4000 Ft.

## LITTLE TRAVERSE TOWNSHIP



LEGEND

- COUNTY LINE — — — —
- CORPORATE LIMITS - - - -
- STATE TRUNKLINE **————**
- COUNTY PRIMARY **—●—●—●—●—●—**
- COUNTY LOCAL **====**
- ADJACENT COUNTY **|||||**
- CITY OR VILLAGE STREET **————**

LOCAL ROAD SYSTEM

TOTAL FEET 2006 EQUALS 0.38 MILES








**PLAT NAMES:**

INDIAN HILLS

**LITTLE TRAVERSE TOWNSHIP**  
 SECTION 1, T35N, R5W  
 EMMET COUNTY



LEGEND

- COUNTY LINE 
- CORPORATE LIMITS 
- STATE TRUNKLINE 
- COUNTY PRIMARY 
- COUNTY LOCAL 
- ADJACENT COUNTY 
- CITY OR VILLAGE STREET 

LOCAL ROAD SYSTEM

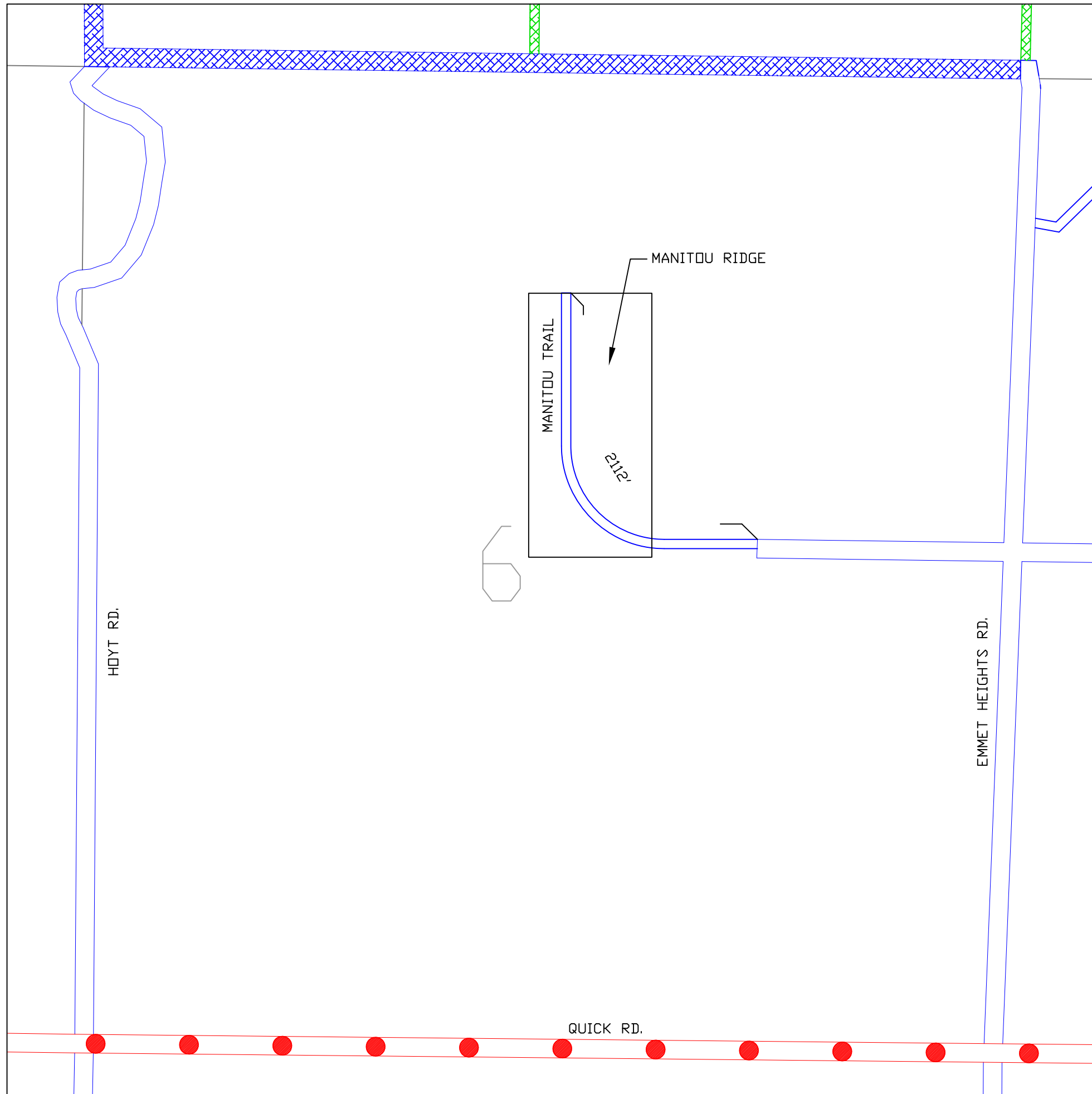
TOTAL FEET 2640 EQUALS 0.50 MILES

PLAT NAMES:

WALDENWOOD NORTH

LITTLE TRAVERSE TOWNSHIP

SECTION 5, T35N, R5W  
EMMET COUNTY



LEGEND

- COUNTY LINE — — — —
- CORPORATE LIMITS - - - - -
- STATE TRUNKLINE **—————**
- COUNTY PRIMARY **●●●●●**
- COUNTY LOCAL **—————**
- ADJACENT COUNTY **|||||**
- CITY OR VILLAGE STREET **—————**

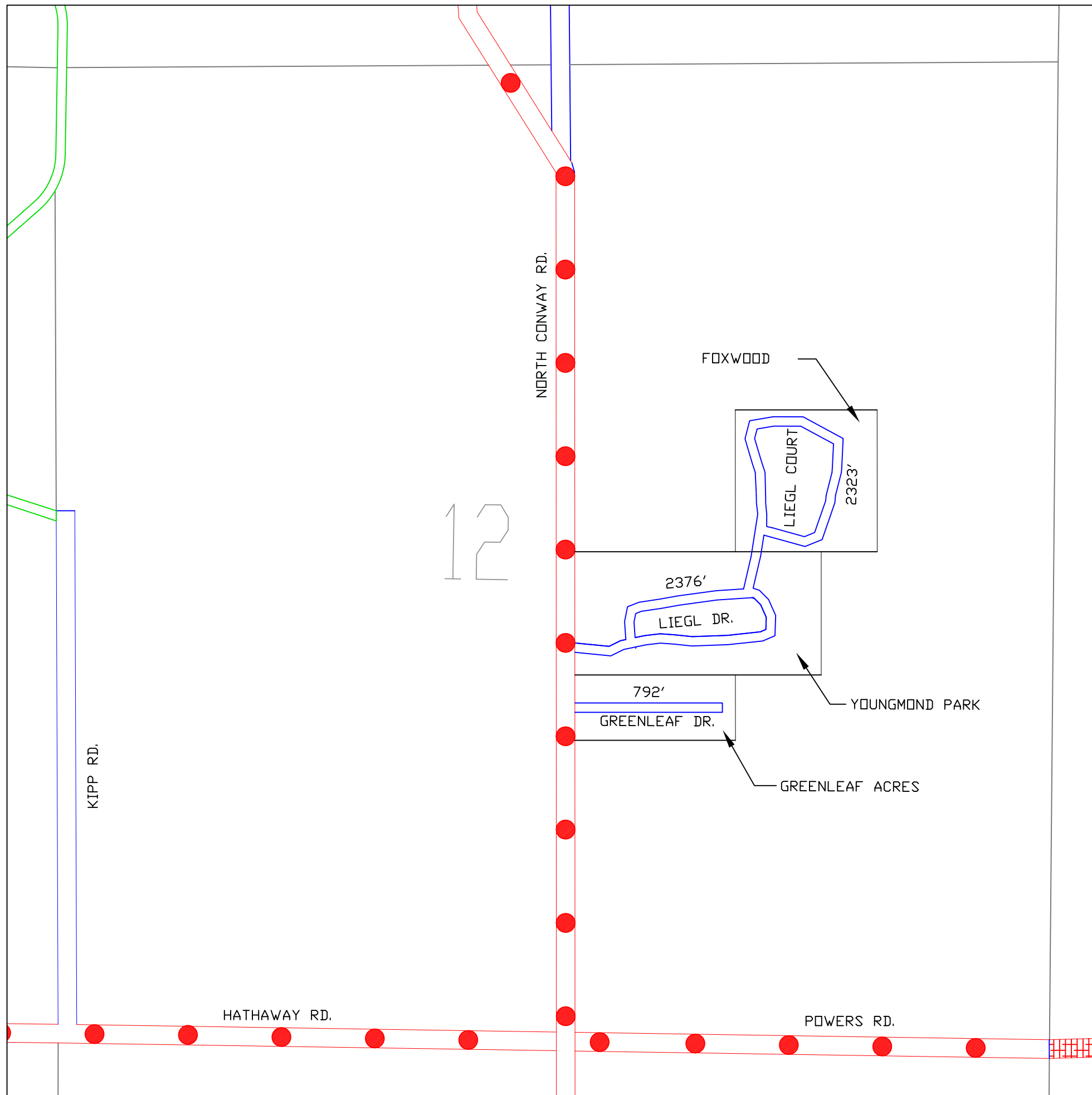
LOCAL ROAD SYSTEM

TOTAL FEET 2112 EQUALS 0.40 MILES

**PLAT NAMES:**

MANITOU RIDGE

**LITTLE TRAVERSE TOWNSHIP**  
 SECTION 6, T35N, R5W  
 EMMET COUNTY



LEGEND

- COUNTY LINE — — — —
- CORPORATE LIMITS - - - -
- STATE TRUNKLINE **————**
- COUNTY PRIMARY **—●●●●—**
- COUNTY LOCAL **====**
- ADJACENT COUNTY **|||||**
- CITY OR VILLAGE STREET **————**

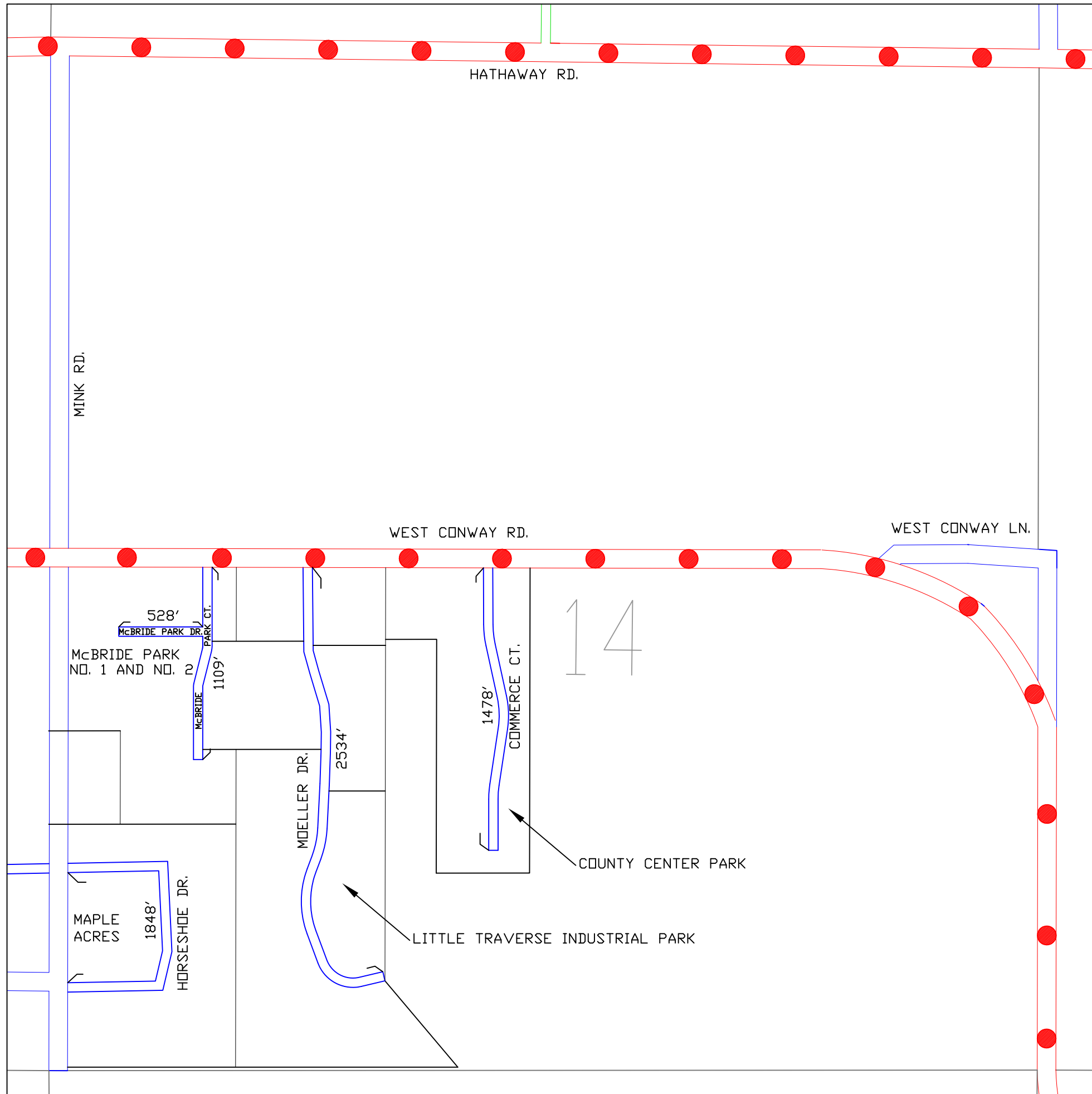
LOCAL ROAD SYSTEM

TOTAL FEET 5491 EQUALS 1.04 MILES

PLAT NAMES:

- FOXWOOD
- GREENLEAF ACRES
- YOUNGMOND PARK

**LITTLE TRAVERSE TOWNSHIP**  
SECTION 12, T35N, R5W  
EMMET COUNTY



LEGEND

- COUNTY LINE — — — —
- CORPORATE LIMITS - - - -
- STATE TRUNKLINE **————**
- COUNTY PRIMARY **●●●●●●**
- COUNTY LOCAL **====**
- ADJACENT COUNTY **|||||**
- CITY OR VILLAGE STREET **————**

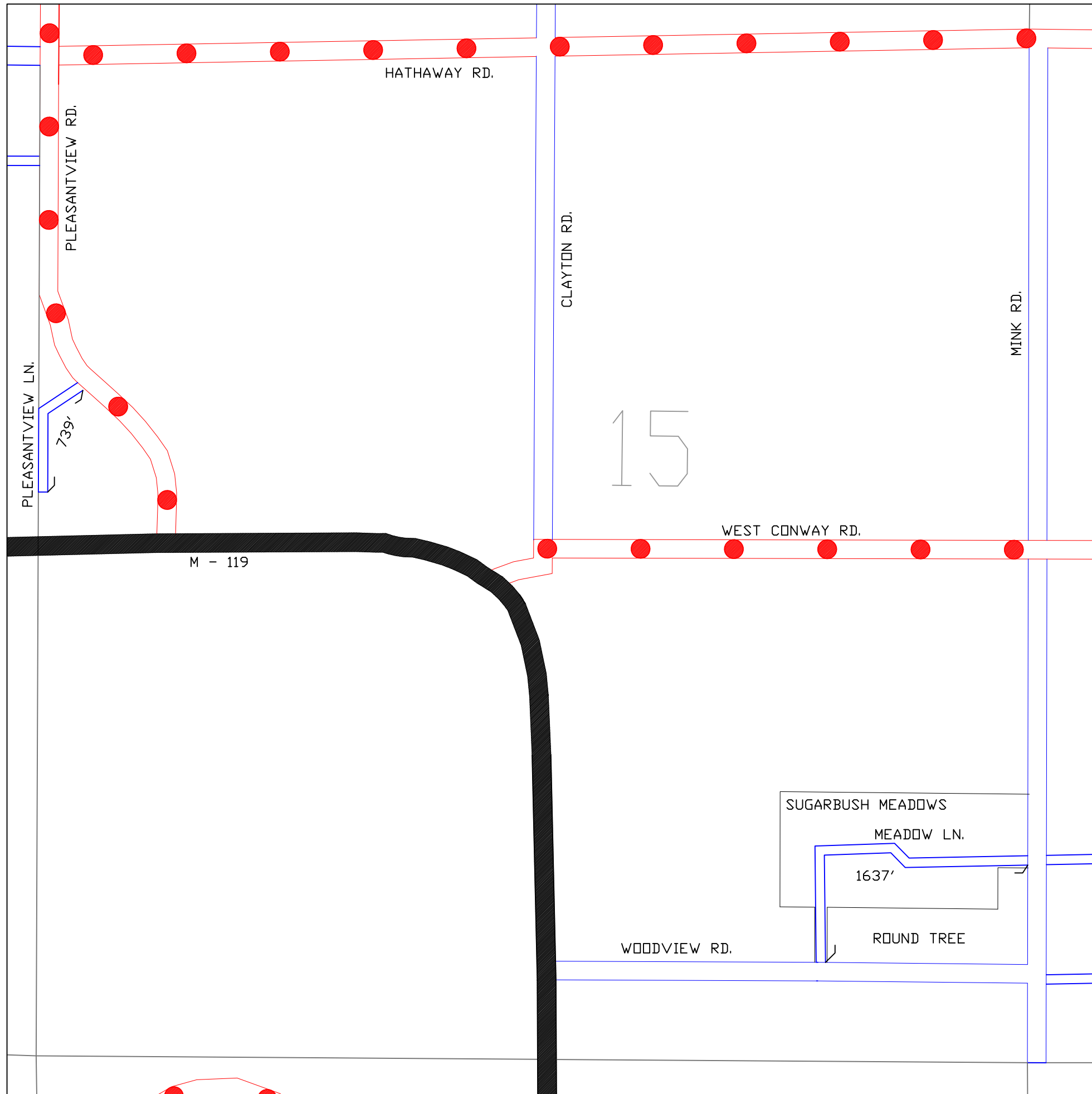
LOCAL ROAD SYSTEM

TOTAL FEET 7497 EQUALS 1.42 MILES

PLAT NAMES:

- COUNTY CENTER PARK
- LITTLE TRAVERSE INDUSTRIAL PARK
- MAPLE ACRES
- McBRIDE PARK NO. 1
- McBRIDE PARK NO. 2

**LITTLE TRAVERSE TOWNSHIP**  
 SECTION 14, T35N, R5W  
 EMMET COUNTY



LEGEND

- COUNTY LINE — — — —
- CORPORATE LIMITS - - - -
- STATE TRUNKLINE ————
- COUNTY PRIMARY —●—●—●—●—●—
- COUNTY LOCAL ====
- ADJACENT COUNTY |||||
- CITY OR VILLAGE STREET ———

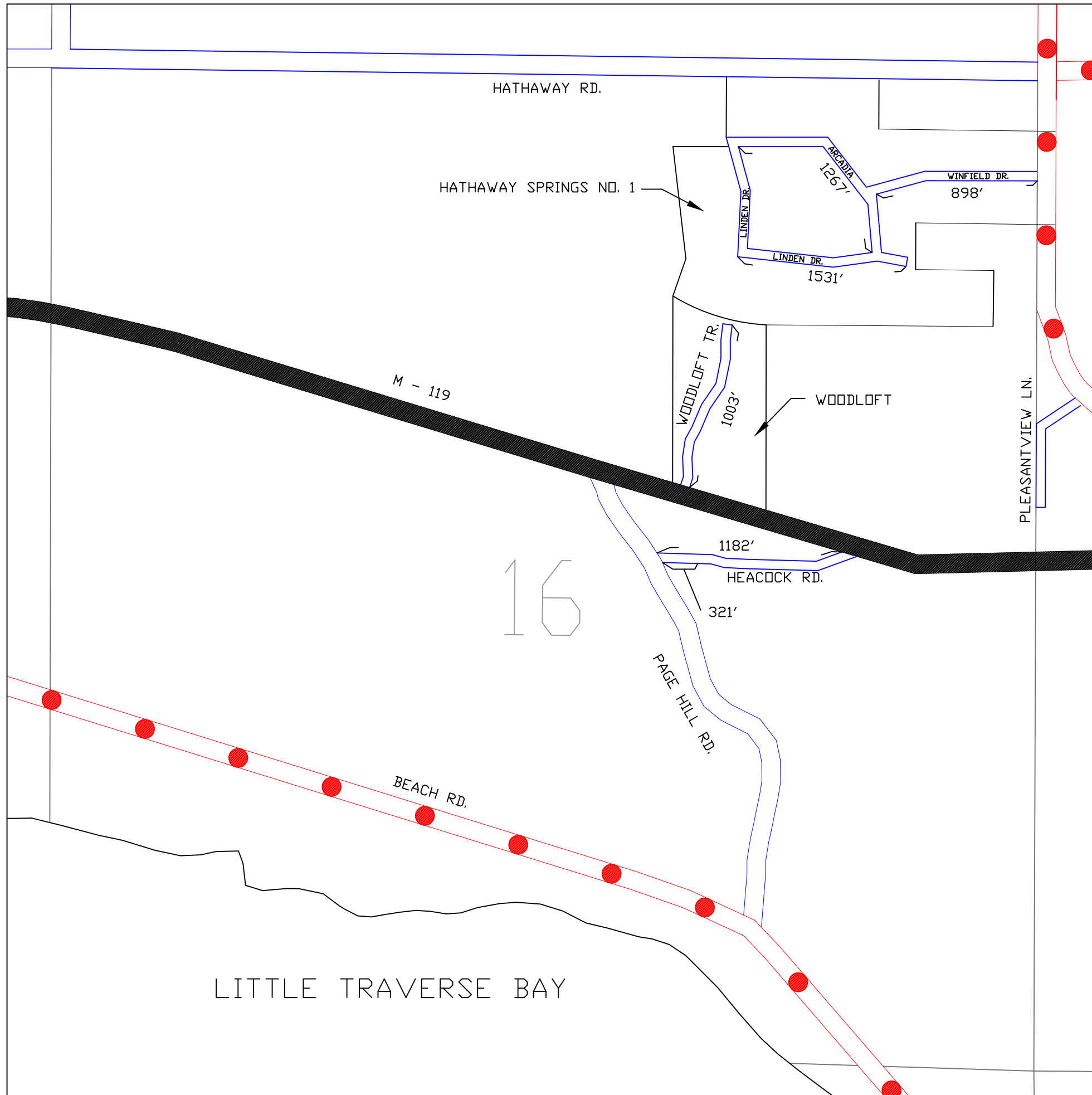
LOCAL ROAD SYSTEM

TOTAL FEET 2376 EQUALS 0.45 MILES

PLAT NAMES:

SUGARBUSH MEADOWS

**LITTLE TRAVERSE TOWNSHIP**  
 SECTION 15, T35N, R5W  
 EMMET COUNTY



LEGEND

- COUNTY LINE — — — —
- CORPORATE LIMITS - - - -
- STATE TRUNKLINE ————
- COUNTY PRIMARY ●●●●●●
- COUNTY LOCAL ————
- ADJACENT COUNTY |||||
- CITY OR VILLAGE STREET ————

LOCAL ROAD SYSTEM

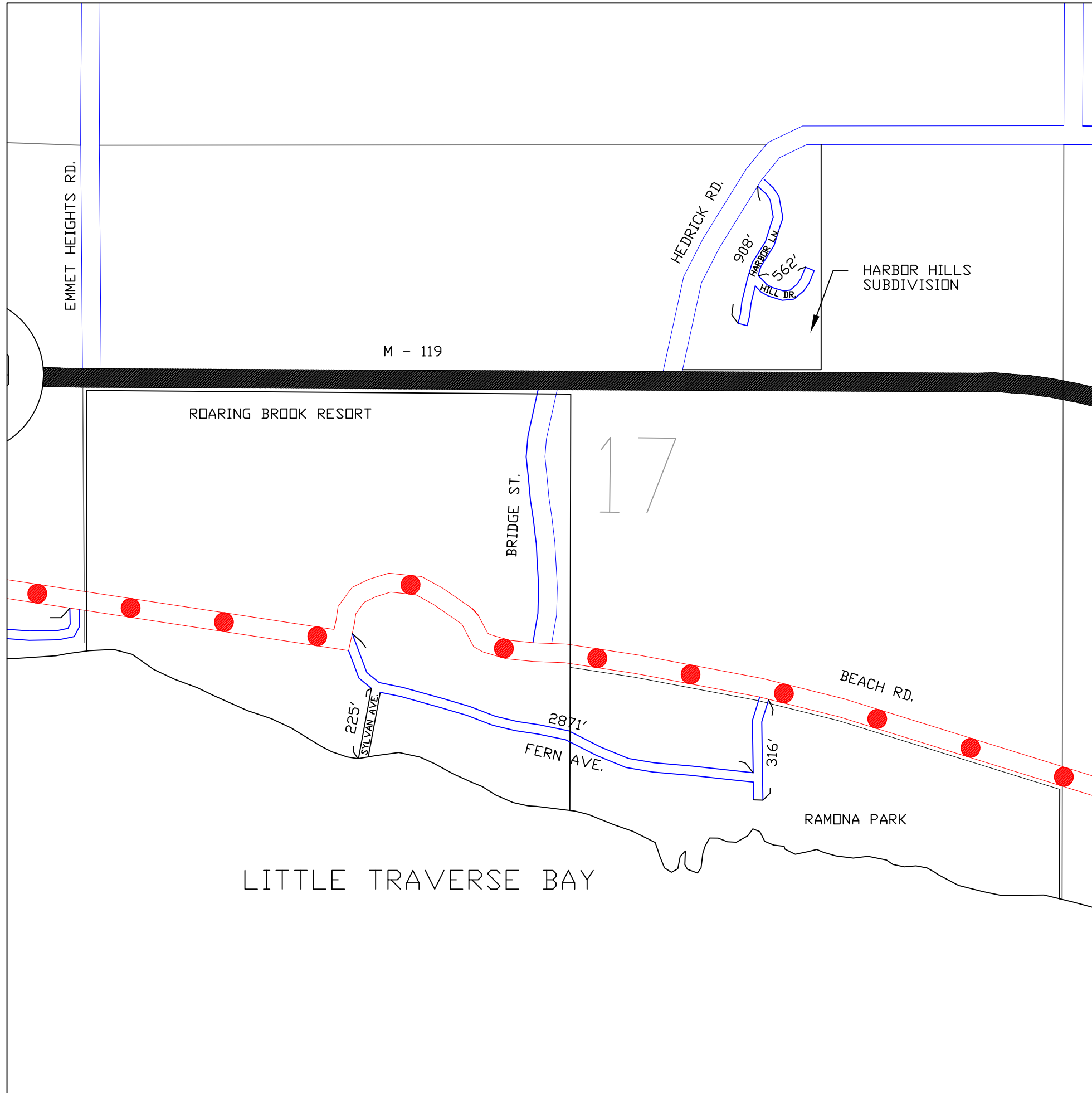
TOTAL FEET 6202 EQUALS 1.17 MILES

PLAT NAMES:

- HATHAWAY SPRINGS NO. 1
- WOODLOFT

**LITTLE TRAVERSE TOWNSHIP**  
 SECTION 16, T35N, R5W  
 EMMET COUNTY





LEGEND

- COUNTY LINE — — — —
- CORPORATE LIMITS - - - -
- STATE TRUNKLINE **————**
- COUNTY PRIMARY **●●●●●**
- COUNTY LOCAL **====**
- ADJACENT COUNTY **|||||**
- CITY OR VILLAGE STREET **————**

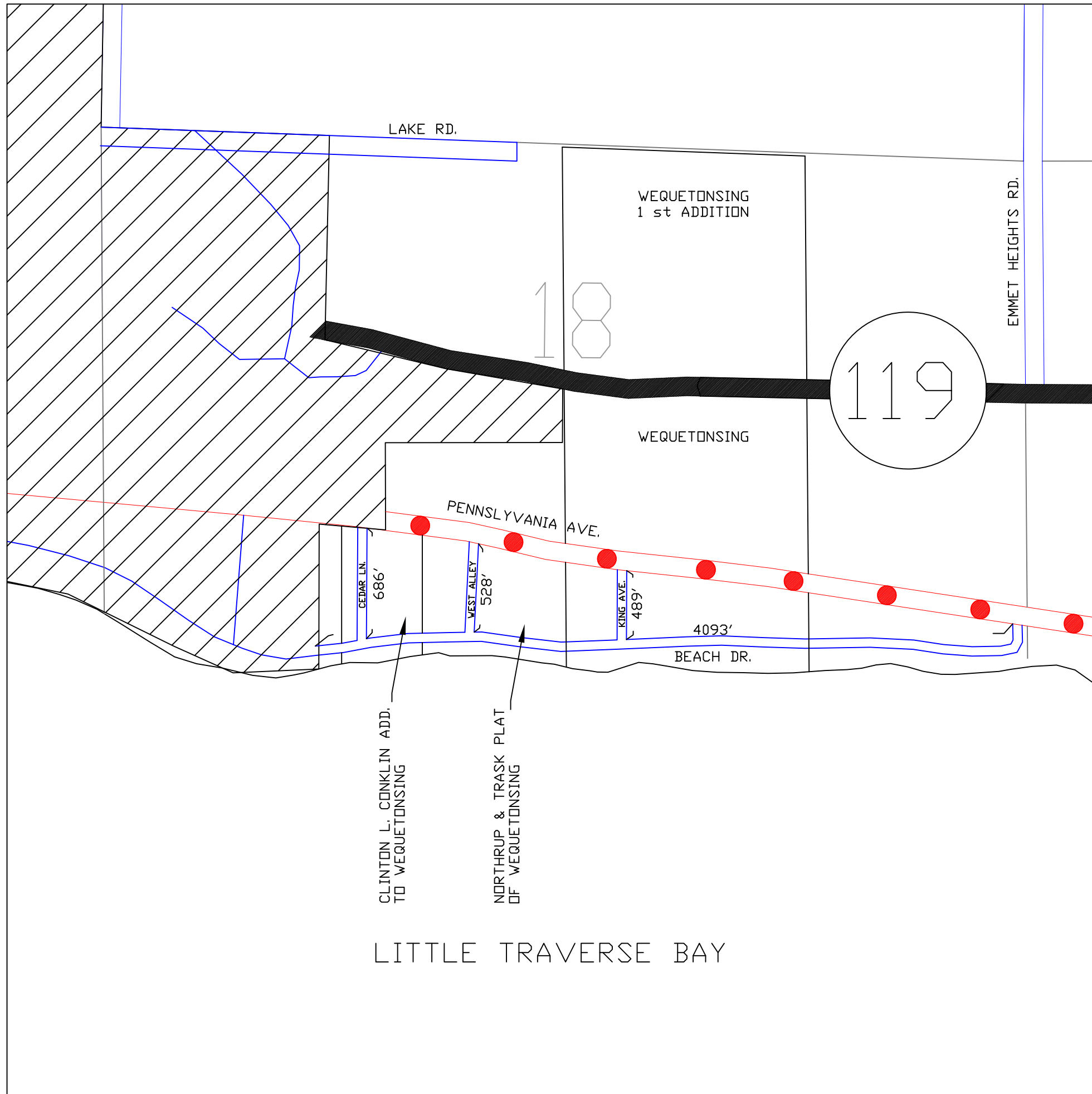
LOCAL ROAD SYSTEM

TOTAL FEET 4882 EQUALS 0.92 MILES

PLAT NAMES:

- HARBOR HILLS SUBDIVISION
- RAMONA PARK
- ROARING BROOK RESORT

**LITTLE TRAVERSE TOWNSHIP**  
 SECTION 17, T35N, R5W  
 EMMET COUNTY



LEGEND

- COUNTY LINE
- CORPORATE LIMITS
- STATE TRUNKLINE
- COUNTY PRIMARY
- COUNTY LOCAL
- ADJACENT COUNTY
- CITY OR VILLAGE STREET

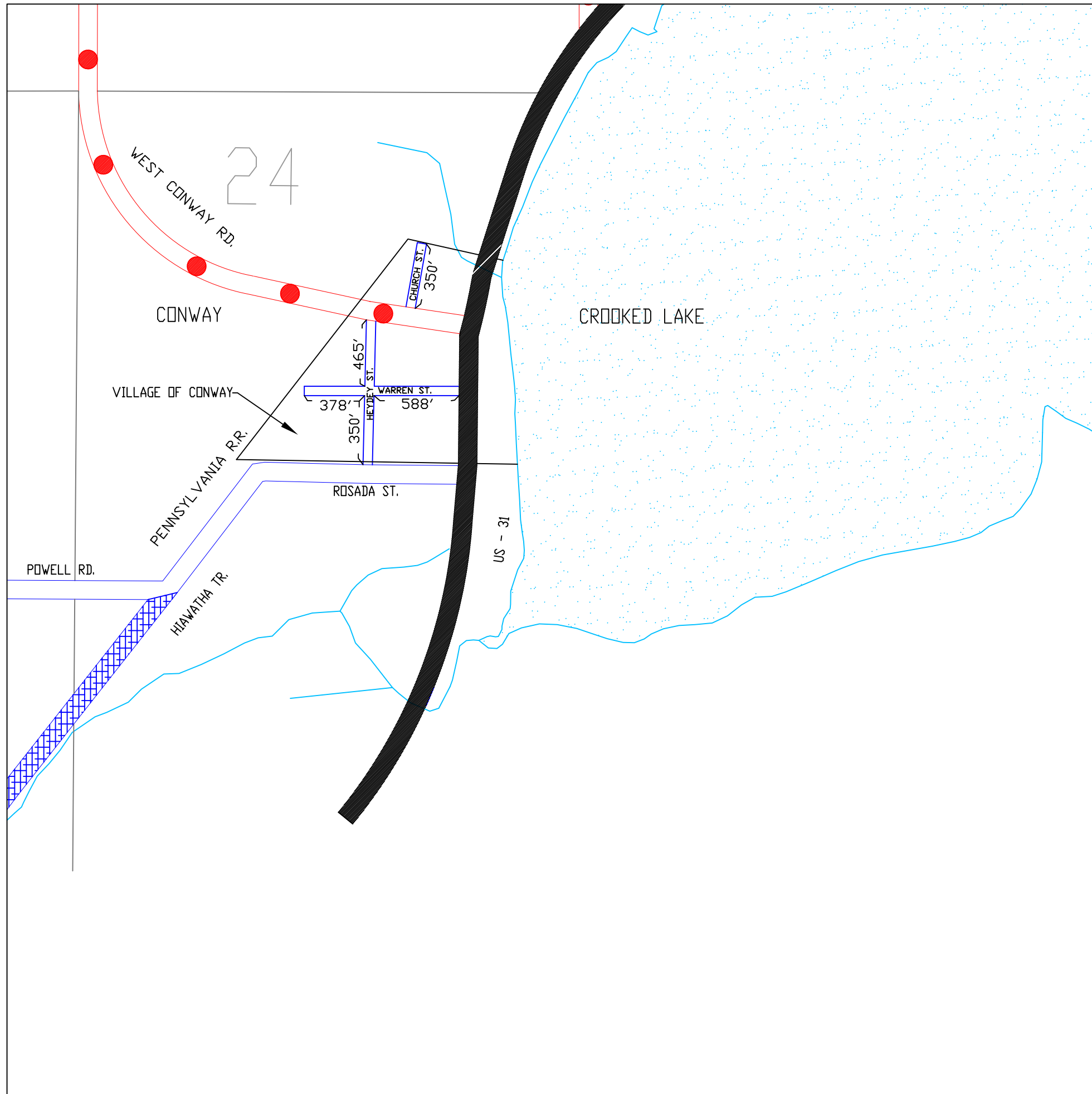
LOCAL ROAD SYSTEM

TOTAL FEET 5796 EQUALS 1.10 MILES

PLAT NAMES:

- WEQUETONSING
- WEQUETONSING 1st ADDITION
- CLINTON L. CONKLIN ADDITION TO WEQUETONSING
- NORTHROP & TRASK PLAT OF WEQUETONSING

**LITTLE TRAVERSE TOWNSHIP**  
 SECTION 18, T35N, R5W  
 EMMET COUNTY



LEGEND

- COUNTY LINE ---
- CORPORATE LIMITS ---
- STATE TRUNKLINE █
- COUNTY PRIMARY ●●●●●
- COUNTY LOCAL ▬▬▬
- ADJACENT COUNTY ▨▨▨▨▨▨▨▨▨▨
- CITY OR VILLAGE STREET ▬

LOCAL ROAD SYSTEM

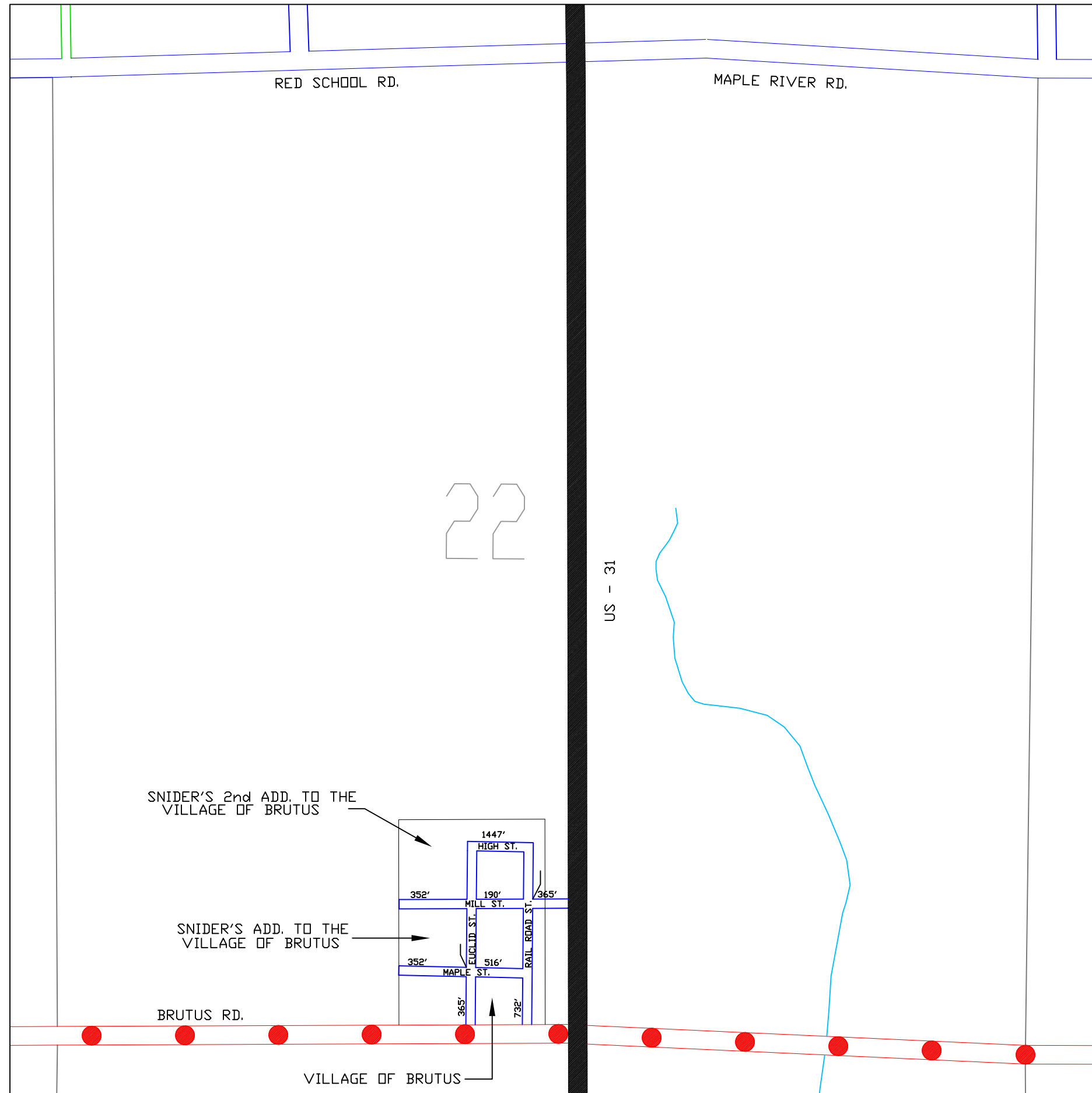
TOTAL FEET 2131 EQUALS 0.40 MILES

PLAT NAMES:

VILLAGE OF CONWAY

**LITTLE TRAVERSE TOWNSHIP**  
 SECTION 24, T35N, R5W  
 EMMET COUNTY





LEGEND

- COUNTY LINE ---
- CORPORATE LIMITS ---
- STATE TRUNKLINE █
- COUNTY PRIMARY ●●●●●
- COUNTY LOCAL ---
- ADJACENT COUNTY ▤
- CITY OR VILLAGE STREET ---

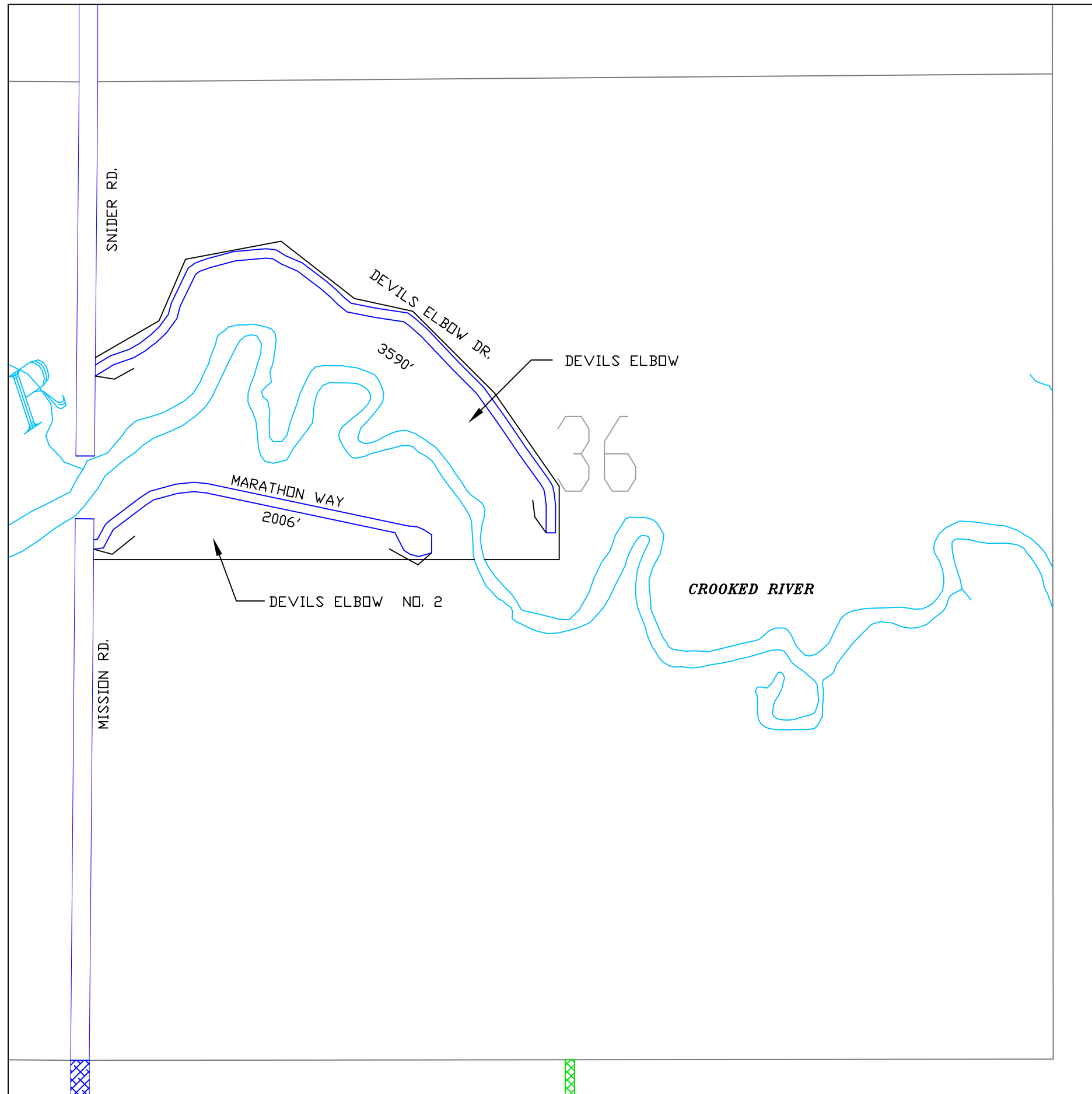
LOCAL ROAD SYSTEM

TOTAL FEET 4319 EQUALS 0.82 MILES

PLAT NAMES:

- THE VILLAGE OF BRUTUS
- SNIDER'S ADD. TO THE VILLAGE OF BRUTUS
- SNIDER'S 2nd ADD. TO THE VILLAGE OF BRUTUS

**MAPLE RIVER TOWNSHIP**  
SECTION 22, T36 N, R4W  
EMMET COUNTY



LEGEND

- COUNTY LINE — — — — —
- CORPORATE LIMITS - - - - -
- STATE TRUNKLINE ██████████
- COUNTY PRIMARY ●●●●●
- COUNTY LOCAL ▬▬▬▬▬
- ADJACENT COUNTY ▨▨▨▨▨
- CITY OR VILLAGE STREET — — — — —

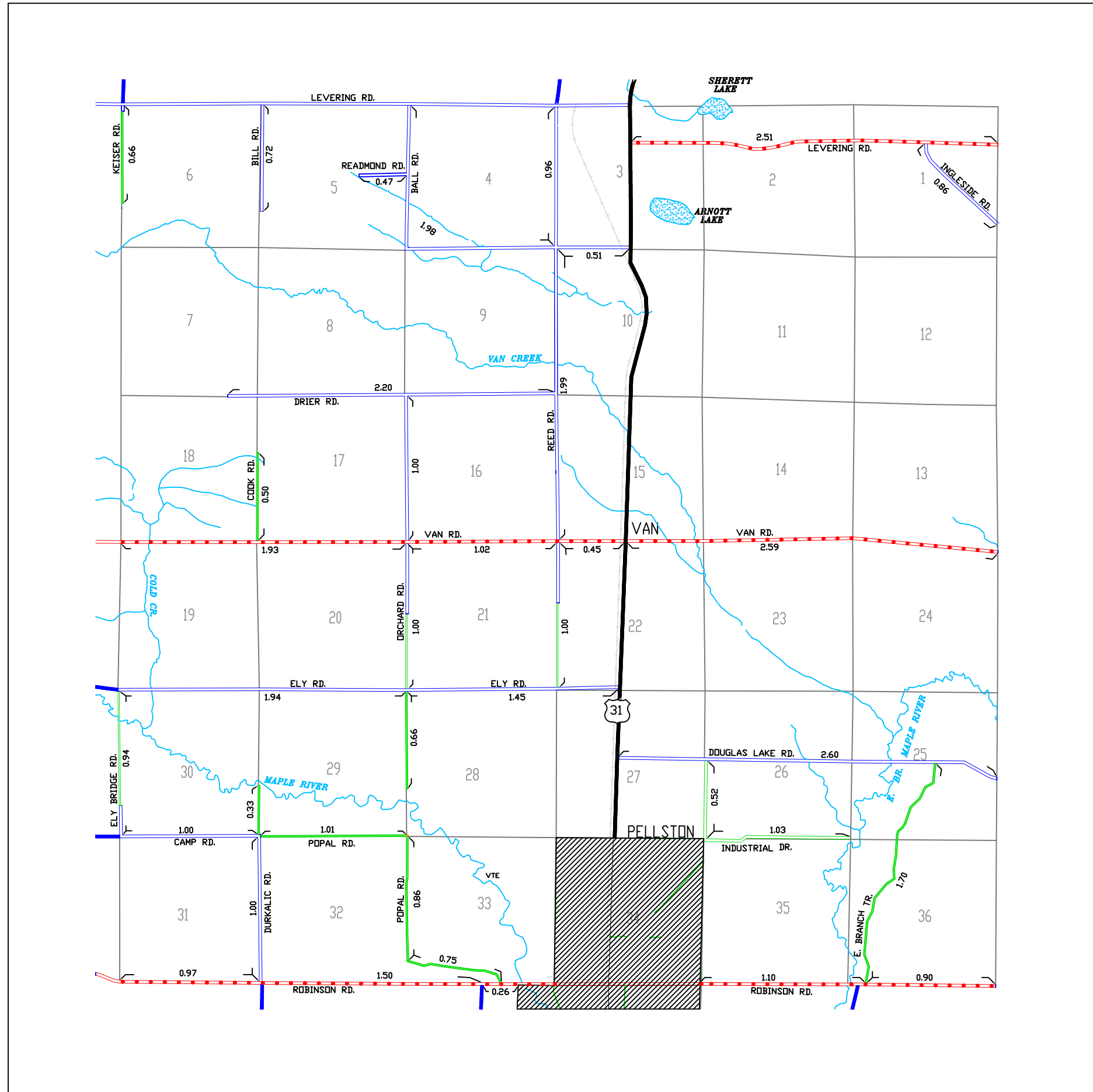
LOCAL ROAD SYSTEM

TOTAL FEET 5596 EQUALS 1.06 MILES

PLAT NAMES:

- DEVIL'S ELBOW
- DEVIL'S ELBOW NO. 2

**MAPLE RIVER TOWNSHIP**  
 SECTION 36, T36 N, R4W  
 EMMET COUNTY

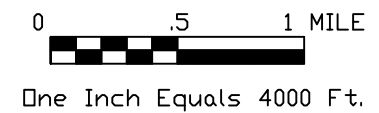
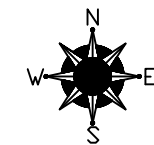


### LEGEND

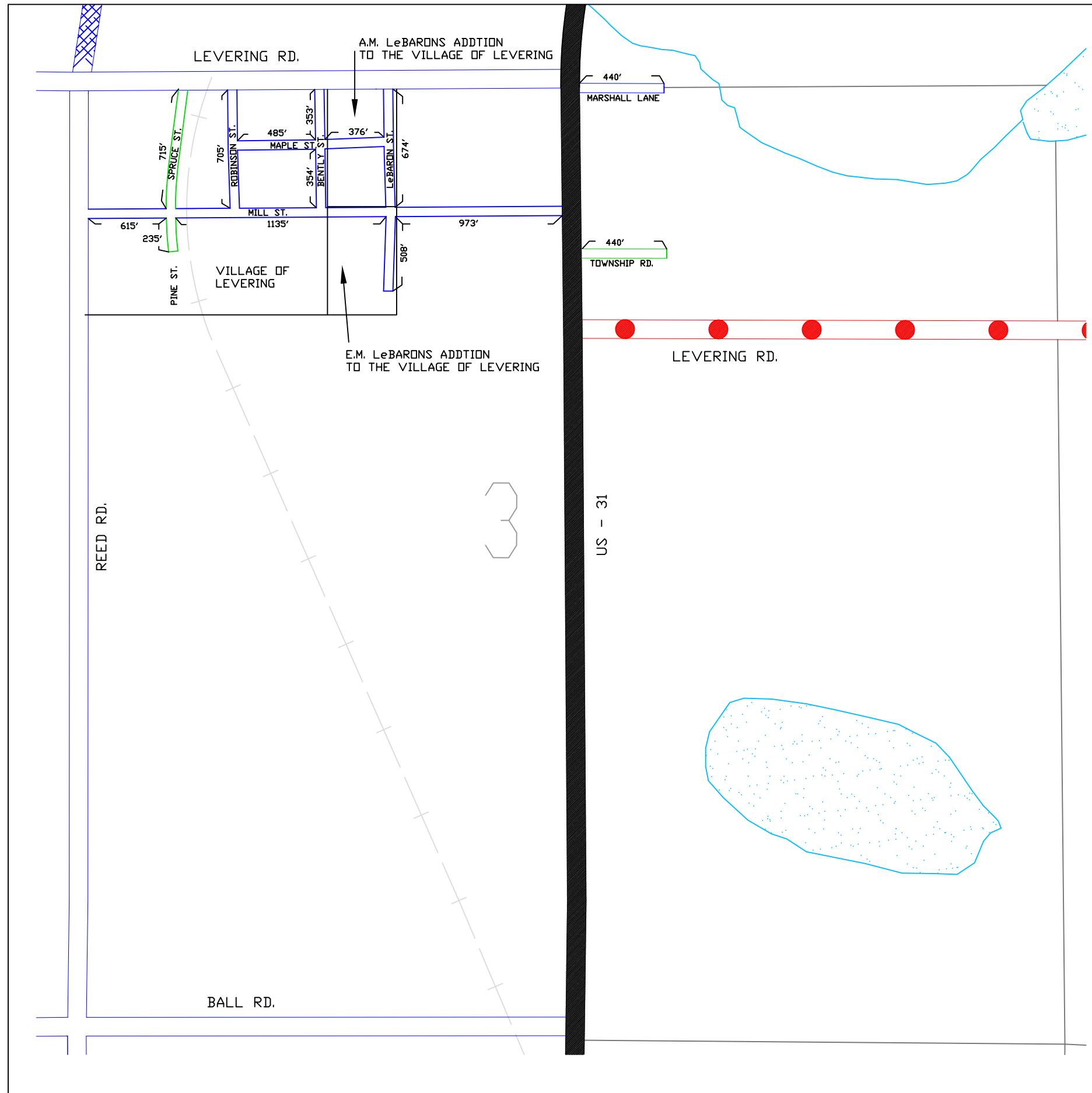
- COUNTY LINE - - - - -
- CORPORATE LIMITS - - - - -
- STATE TRUNKLINE —————
- COUNTY PRIMARY -●-●-●-●-●-
- COUNTY LOCAL ====
- ADJACENT COUNTY |||||
- CITY OR VILLAGE STREET —————

PRIMARY ROAD SYSTEM IS 13.23 MILES

LOCAL ROAD SYSTEM IS 29.64 MILES



## McKINLEY TOWNSHIP



LEGEND

- COUNTY LINE ---
- CORPORATE LIMITS ---
- STATE TRUNKLINE █
- COUNTY PRIMARY ●●●●●
- COUNTY LOCAL ---
- ADJACENT COUNTY ▨
- CITY OR VILLAGE STREET ---

LOCAL ROAD SYSTEM

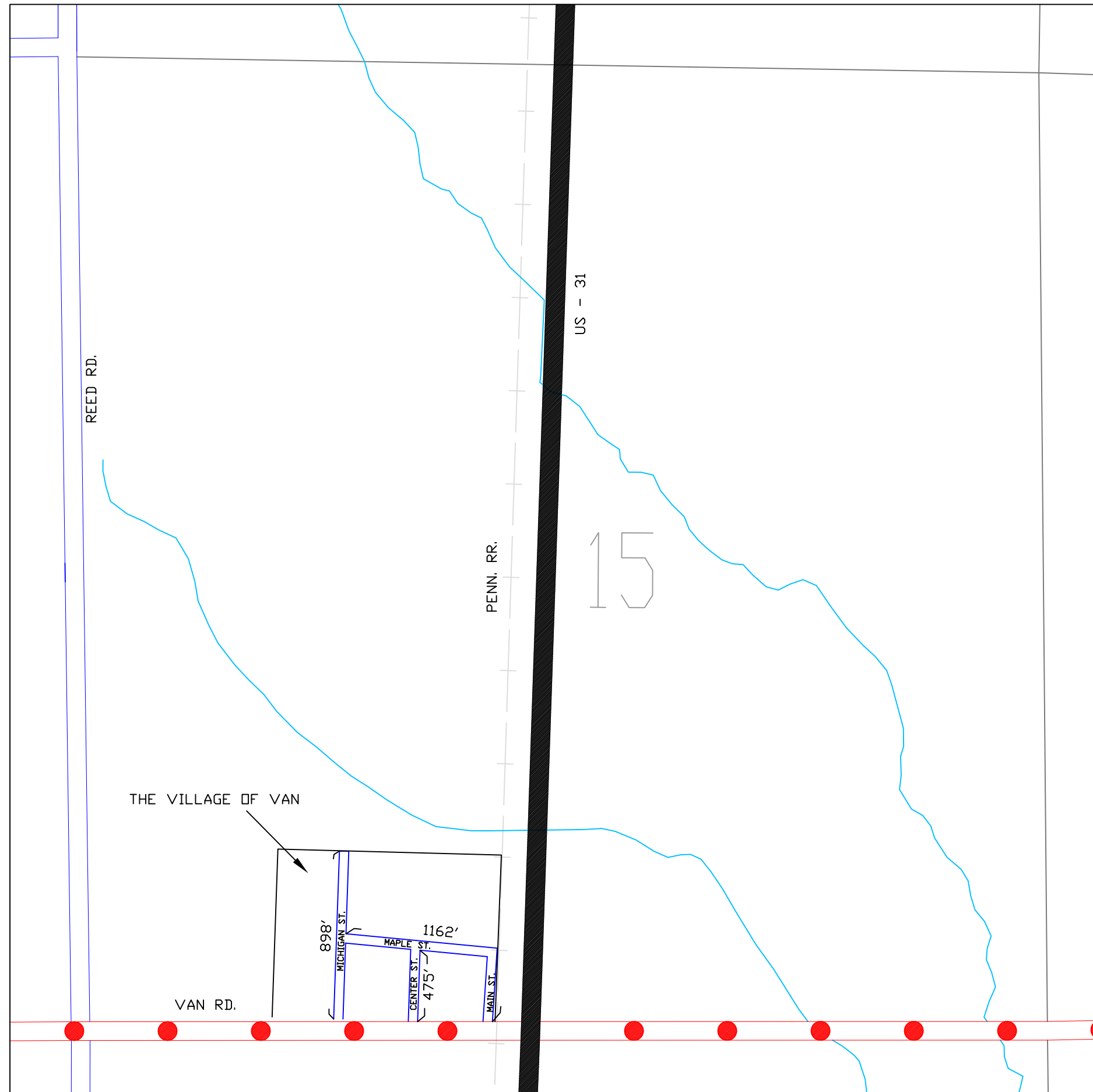
TOTAL FEET 7833 EQUALS 1.48 MILES

PLAT NAMES:

- VILLAGE F LEVERING
- E.M. LeBARRON'S ADD. TO THE VILLAGE OF LEVERING
- A.M. LeBARRON'S ADD. TO THE VILLAGE OF LEVERING

**McKINLEY TOWNSHIP**  
SECTION 3, T37N, R4W  
EMMET COUNTY





LEGEND

- COUNTY LINE - - - - -
- CORPORATE LIMITS - - - - -
- STATE TRUNKLINE ██████████
- COUNTY PRIMARY ●●●●●
- COUNTY LOCAL =====
- ADJACENT COUNTY |||||
- CITY OR VILLAGE STREET —————

LOCAL ROAD SYSTEM

TOTAL FEET 2532 EQUALS 0.48 MILES

PLAT NAMES:

THE VILLAGE OF VAN

**McKINLEY TOWNSHIP**  
 SECTION 15, T37N, R4W  
 EMMET COUNTY



LEGEND

- COUNTY LINE - - - - -
- CORPORATE LIMITS - - - - -
- STATE TRUNKLINE ██████████
- COUNTY PRIMARY ●●●●●
- COUNTY LOCAL ▬▬▬▬▬
- ADJACENT COUNTY ▤▤▤▤▤
- CITY OR VILLAGE STREET ▬▬▬▬▬

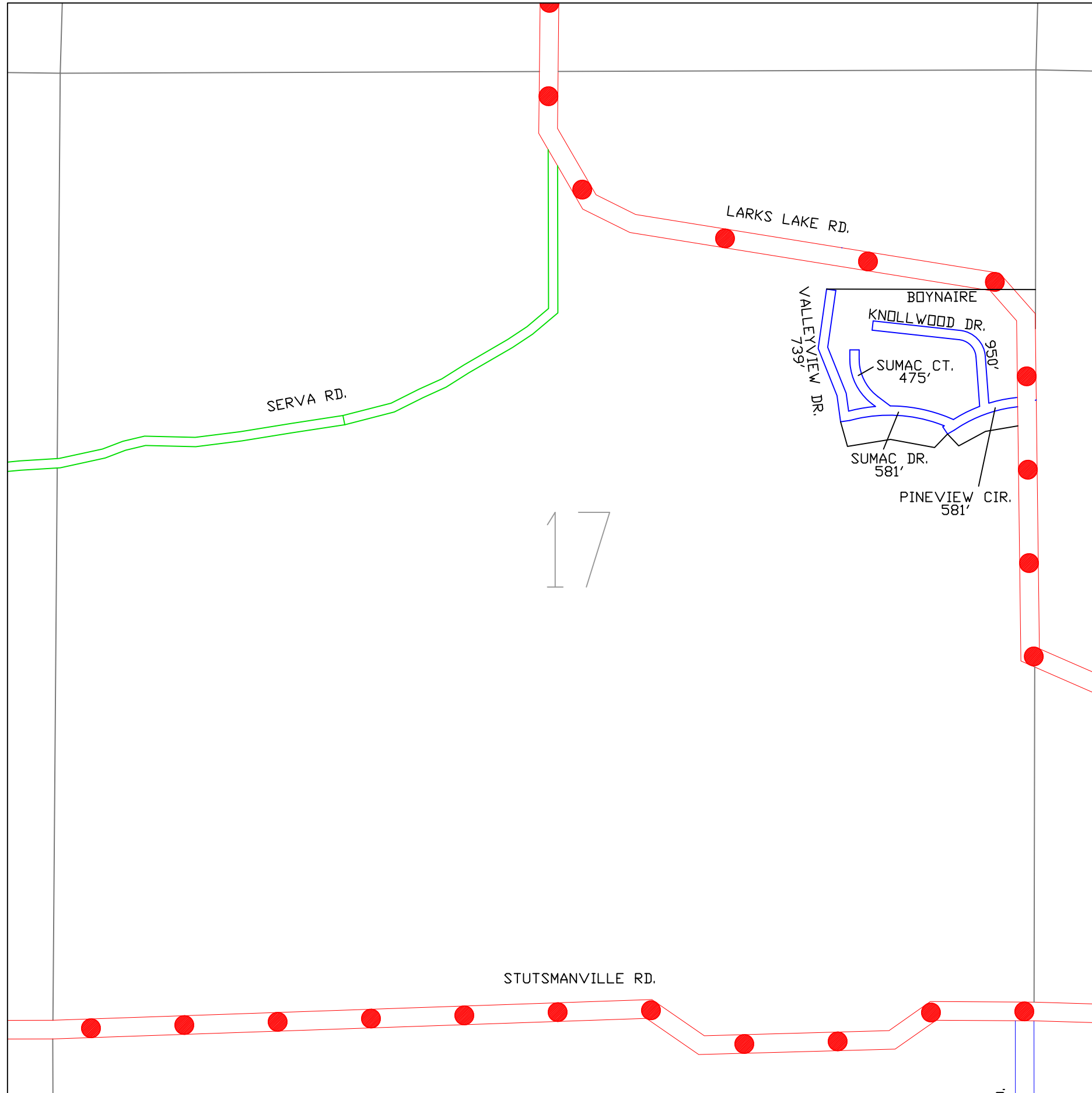
LOCAL ROAD SYSTEM

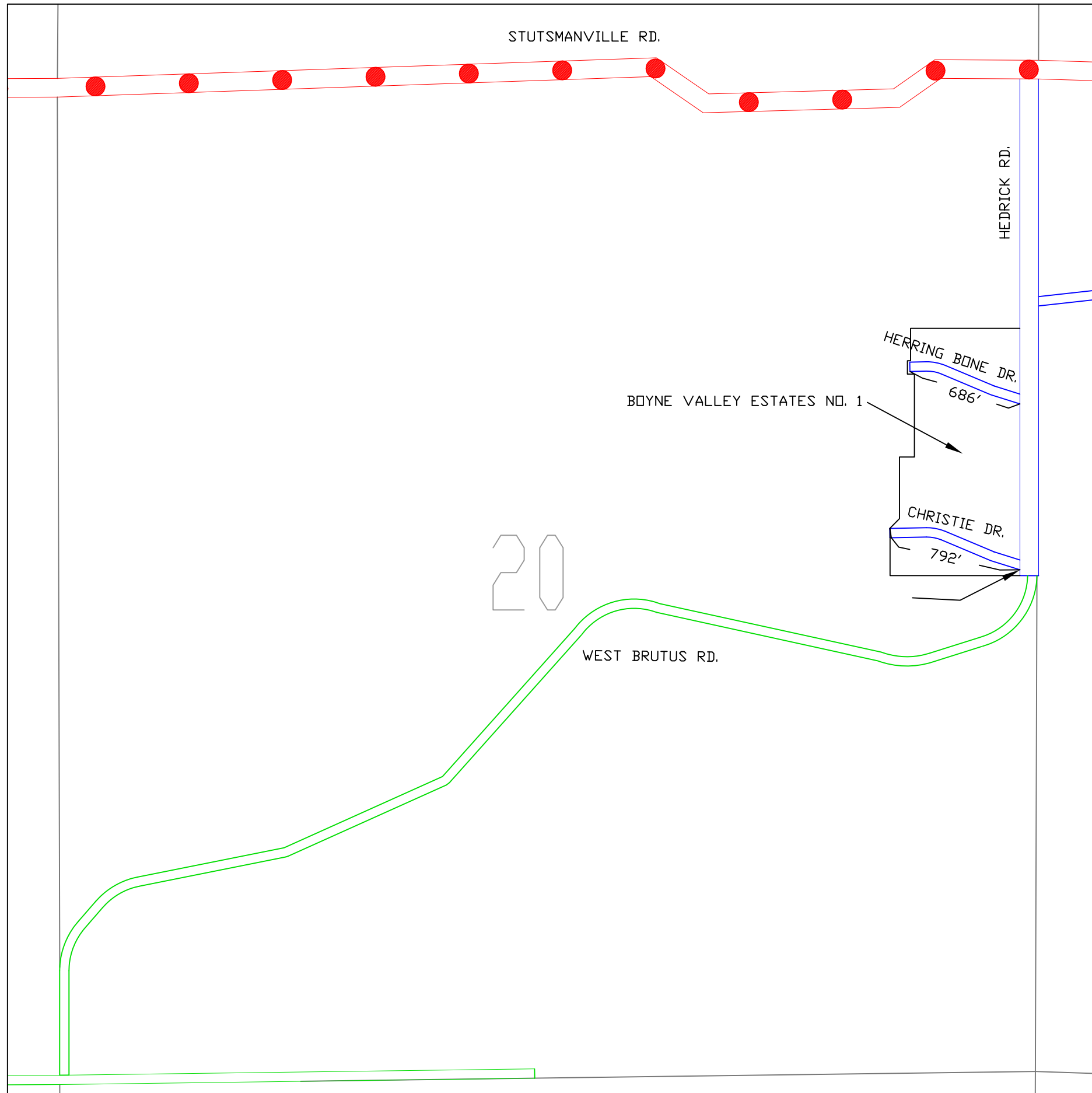
TOTAL FEET 3326 EQUALS 0.63 MILES

PLAT NAMES:

BOYNE AIRE

**PLEASANTVIEW TOWNSHIP**  
 SECTION 17, T36N, R5W  
 EMMET COUNTY





LEGEND

- COUNTY LINE - - - - -
- CORPORATE LIMITS - - - - -
- STATE TRUNKLINE —————
- COUNTY PRIMARY ●●●●●
- COUNTY LOCAL ====
- ADJACENT COUNTY |||||
- CITY OR VILLAGE STREET ———

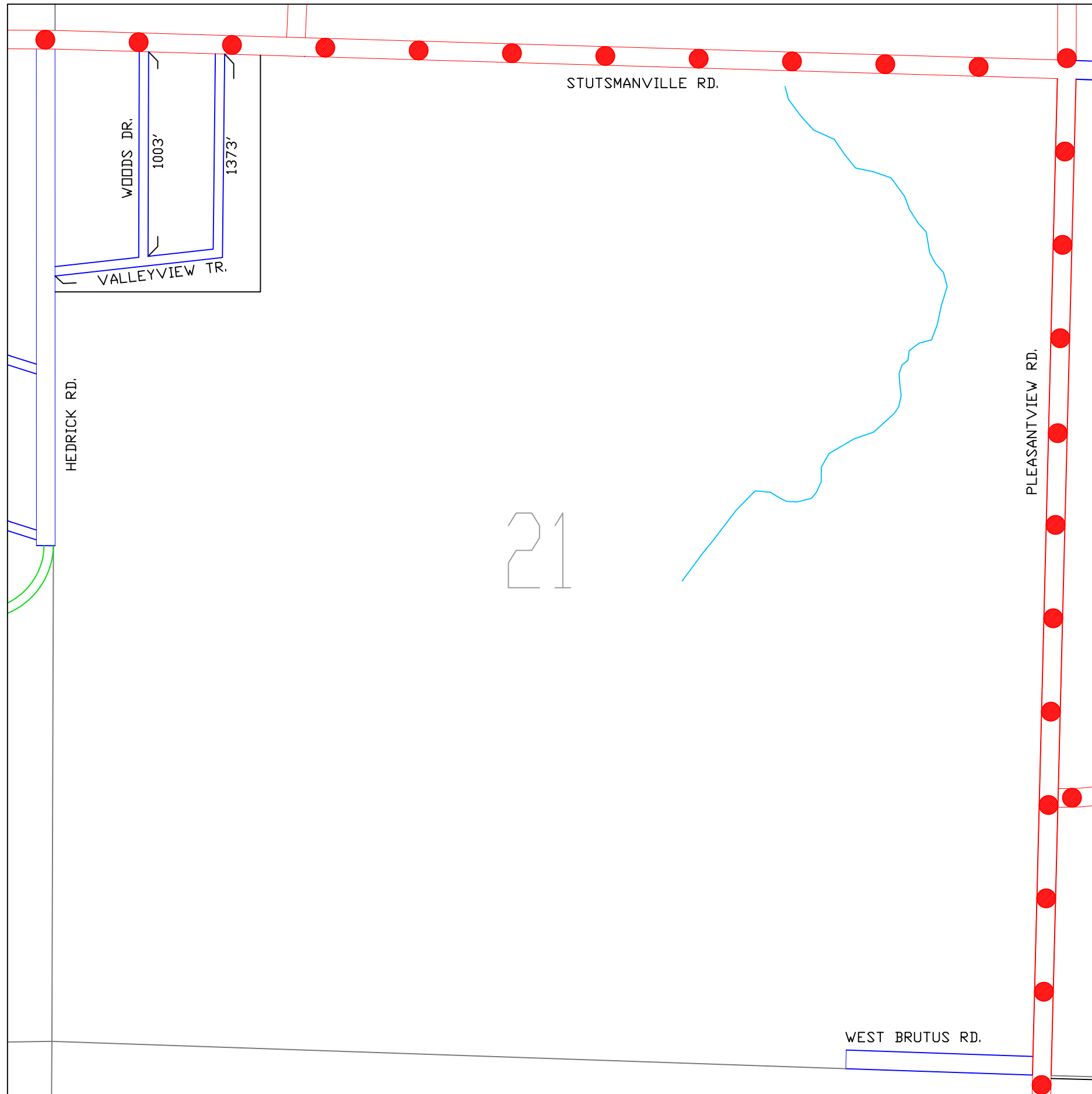
LOCAL ROAD SYSTEM

TOTAL FEET 1478 EQUALS 0.28 MILES

PLAT NAMES:

BOYNE VALLEY ESTATES NO. 1

**PLEASANTVIEW TOWNSHIP**  
 SECTION 20, T36N, R5W  
 EMMET COUNTY



LEGEND

- COUNTY LINE - - - - -
- CORPORATE LIMITS - - - - -
- STATE TRUNKLINE ██████████
- COUNTY PRIMARY ●●●●●
- COUNTY LOCAL ▬▬▬▬▬
- ADJACENT COUNTY ▤▤▤▤▤
- CITY OR VILLAGE STREET ▬▬▬▬▬

LOCAL ROAD SYSTEM

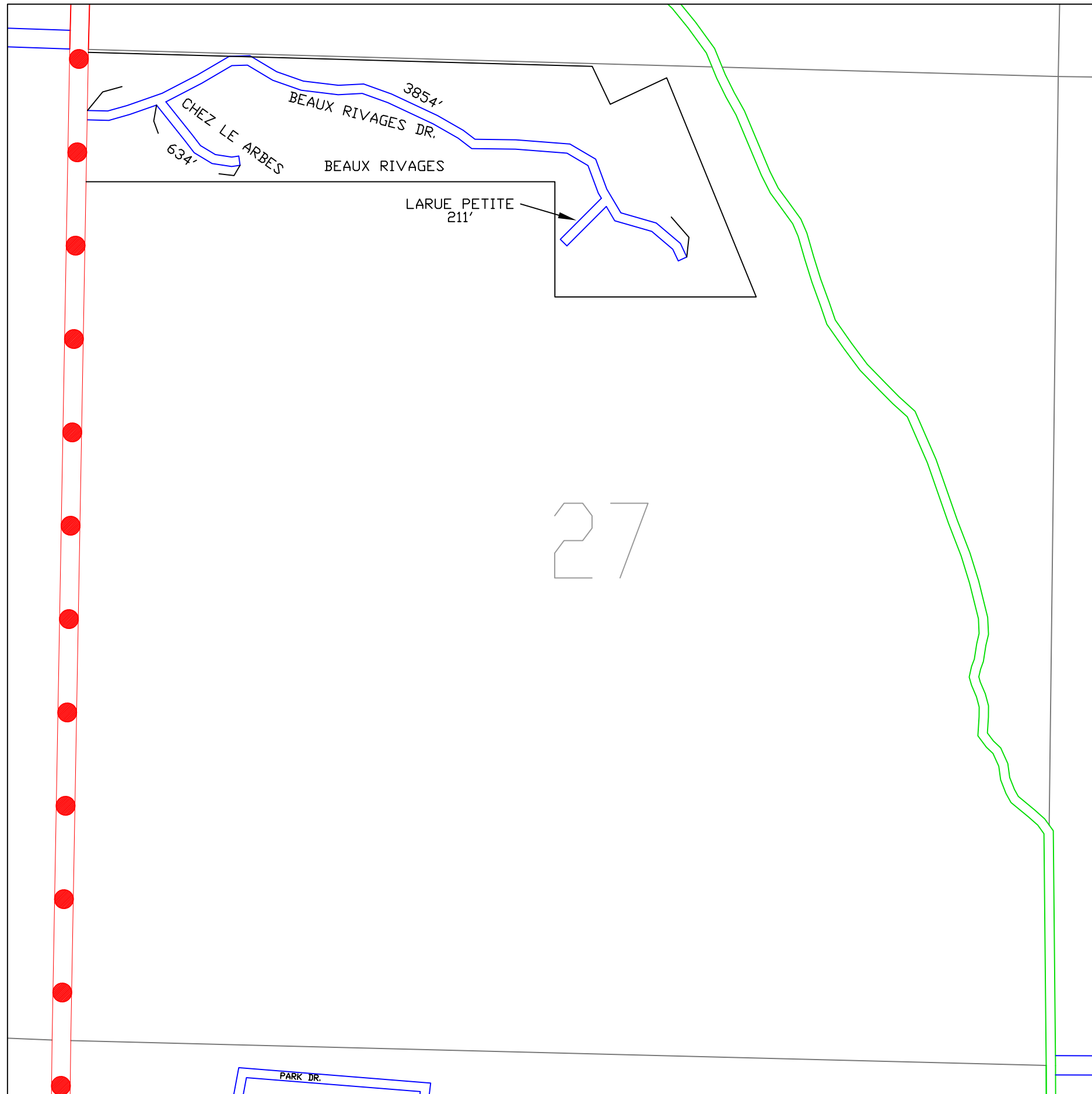
TOTAL FEET 2376 EQUALS 0.45 MILES

PLAT NAMES:

VALLEYVIEW ESTATES

PLEASANTVIEW TOWNSHIP

SECTION 21, T36N, R5W  
EMMET COUNTY



LEGEND

- COUNTY LINE - - - - -
- CORPORATE LIMITS - - - - -
- STATE TRUNKLINE ██████████
- COUNTY PRIMARY ●●●●●
- COUNTY LOCAL ▬▬▬▬▬
- ADJACENT COUNTY ▤▤▤▤▤
- CITY OR VILLAGE STREET —————

LOCAL ROAD SYSTEM

TOTAL FEET 4699 EQUALS 0.89 MILES

PLAT NAMES:

BEAUX RIVAGES

PLEASANTVIEW TOWNSHIP

SECTION 27, T36N, R5W  
EMMET COUNTY

LEGEND

COUNTY LINE	---
CORPORATE LIMITS	- - - -
STATE TRUNKLINE	████████
COUNTY PRIMARY	●●●●●●
COUNTY LOCAL	====
ADJACENT COUNTY	
CITY OR VILLAGE STREET	_____

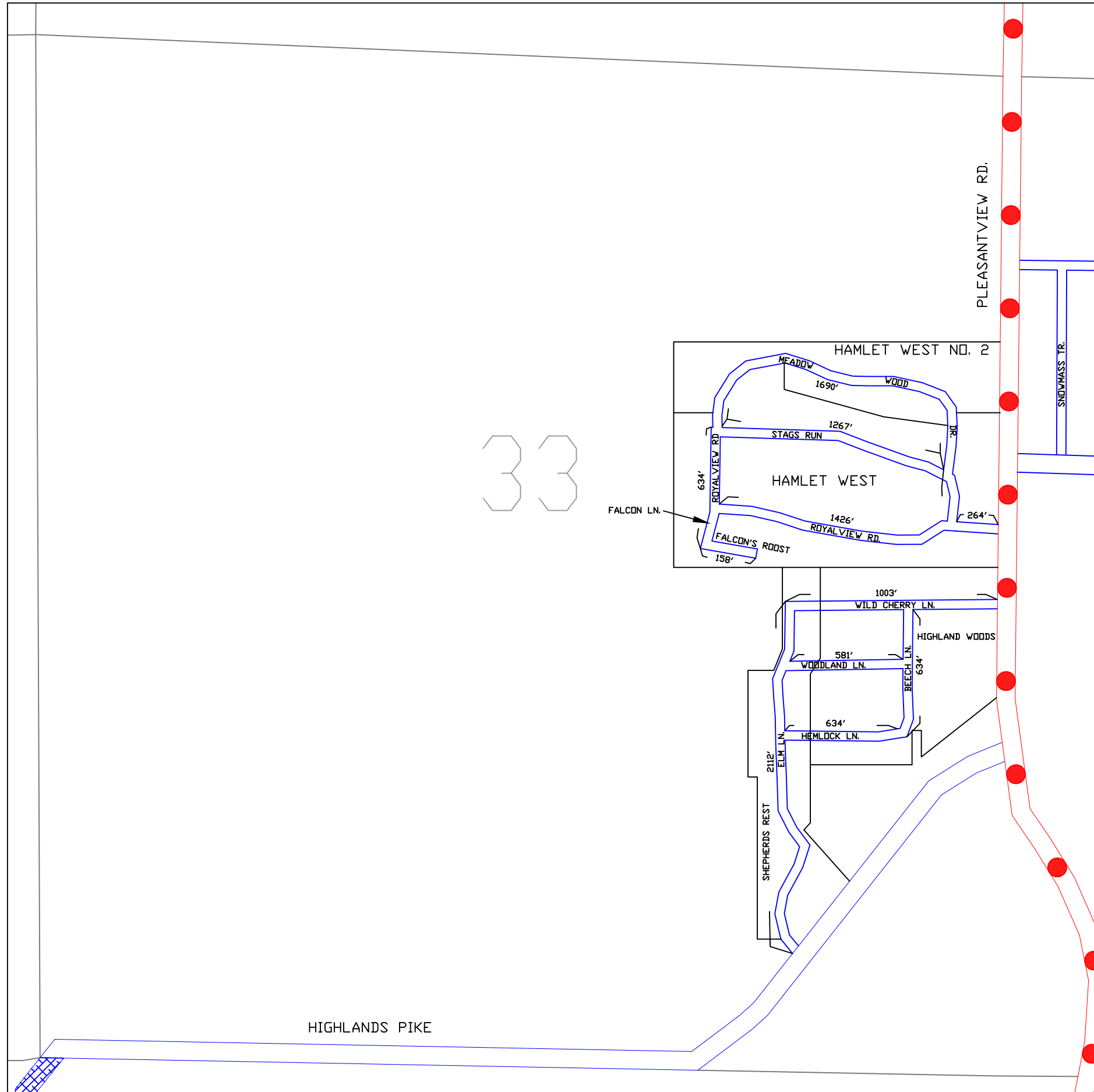
LOCAL ROAD SYSTEM

TOTAL FEET 10,403 EQUALS 1.97 MILES

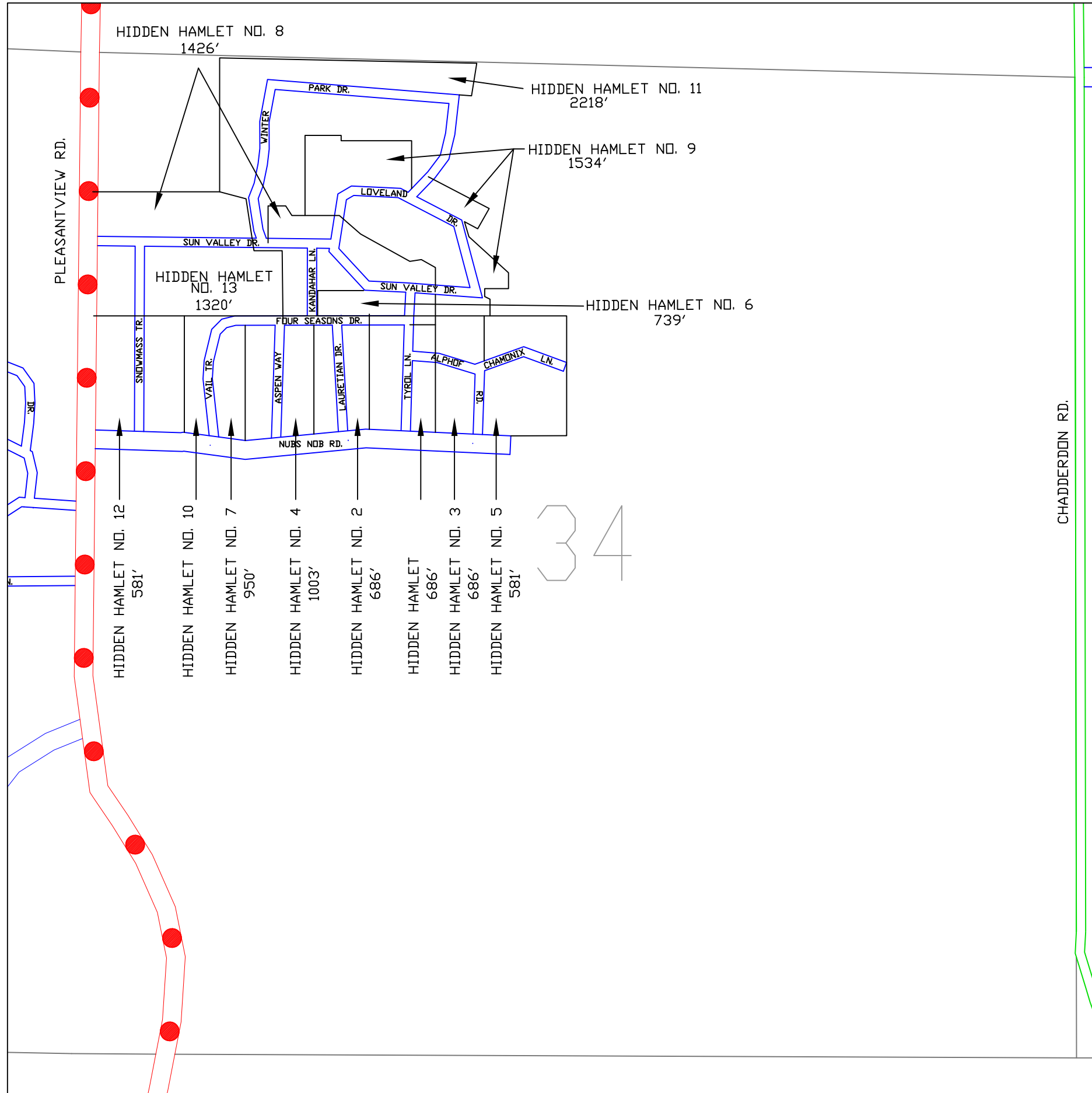
PLAT NAMES:

- HAMLET WEST
- HAMLET WEST NO.1
- HIGHLAND WOOD
- SHEPARD'S REST

**PLEASANTVIEW TOWNSHIP**  
 SECTION 33, T36N, R5W  
 EMMET COUNTY



33



LEGEND

- COUNTY LINE ---
- CORPORATE LIMITS ---
- STATE TRUNKLINE ██████████
- COUNTY PRIMARY ●●●●●
- COUNTY LOCAL ====
- ADJACENT COUNTY ▨▨▨▨▨
- CITY OR VILLAGE STREET ——

LOCAL ROAD SYSTEM

TOTAL FEET 12,464 EQUALS 2.36 MILES

PLAT NAMES:

HIDDEN HAMLET  
HIDDEN HAMLET NO. 2 - 13

**PLEASANTVIEW TOWNSHIP**  
SECTION 34, T36N, R5W  
EMMET COUNTY



LEGEND

- COUNTY LINE - - - - -
- CORPORATE LIMITS - - - - -
- STATE TRUNKLINE ██████████
- COUNTY PRIMARY ●●●●●
- COUNTY LOCAL ====
- ADJACENT COUNTY ▤▤▤▤▤
- CITY OR VILLAGE STREET —————

LOCAL ROAD SYSTEM

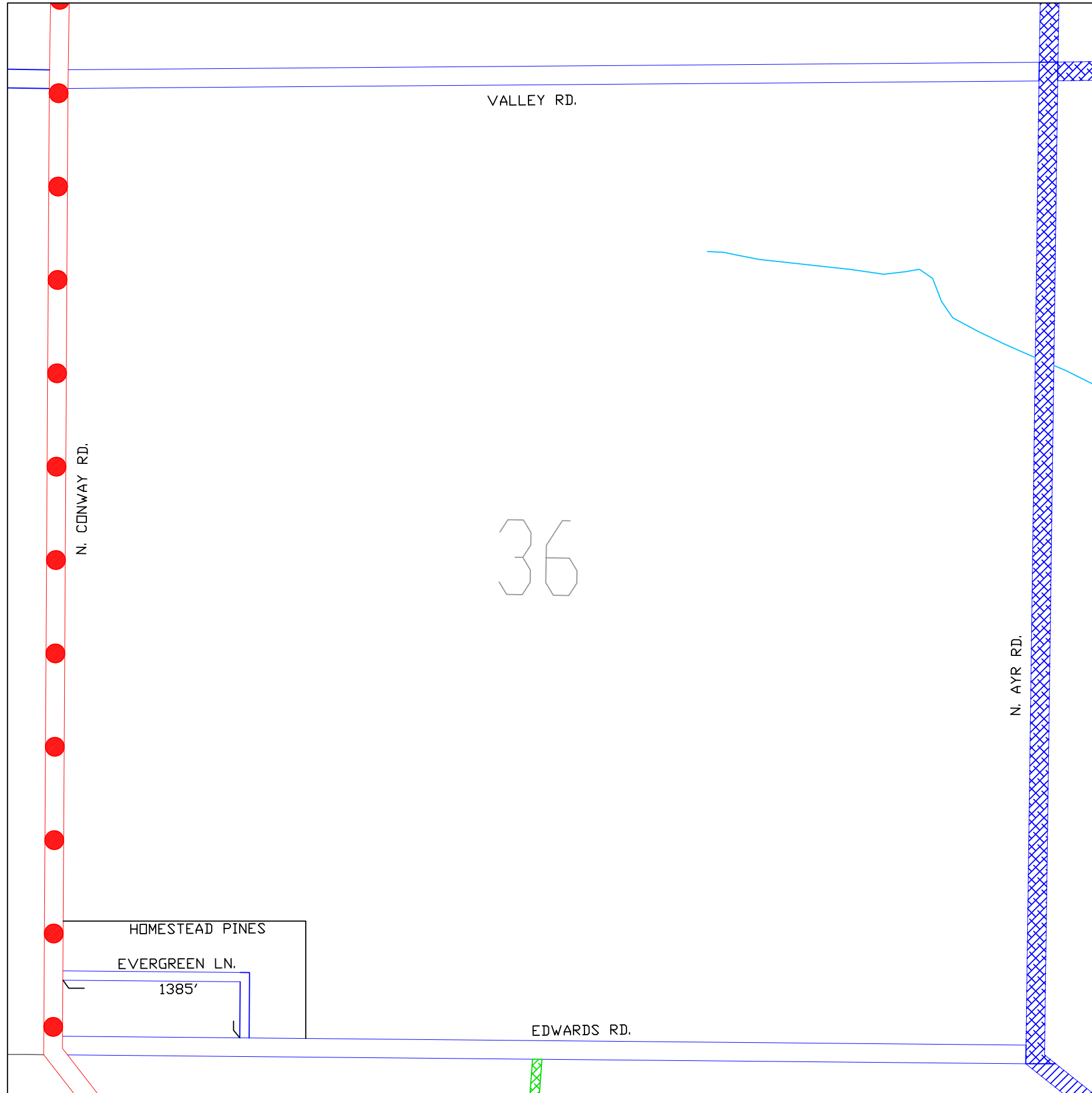
TOTAL FEET 1385 EQUALS 0.26 MILES

PLAT NAMES:

HOMESTEAD PINES

PLEASANTVIEW TOWNSHIP

SECTION 36, T36N, R5W  
EMMET COUNTY

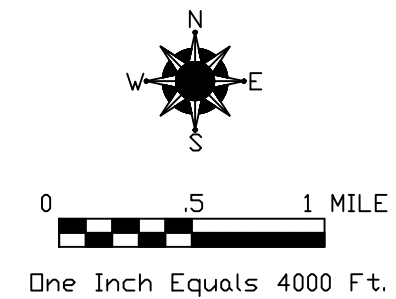
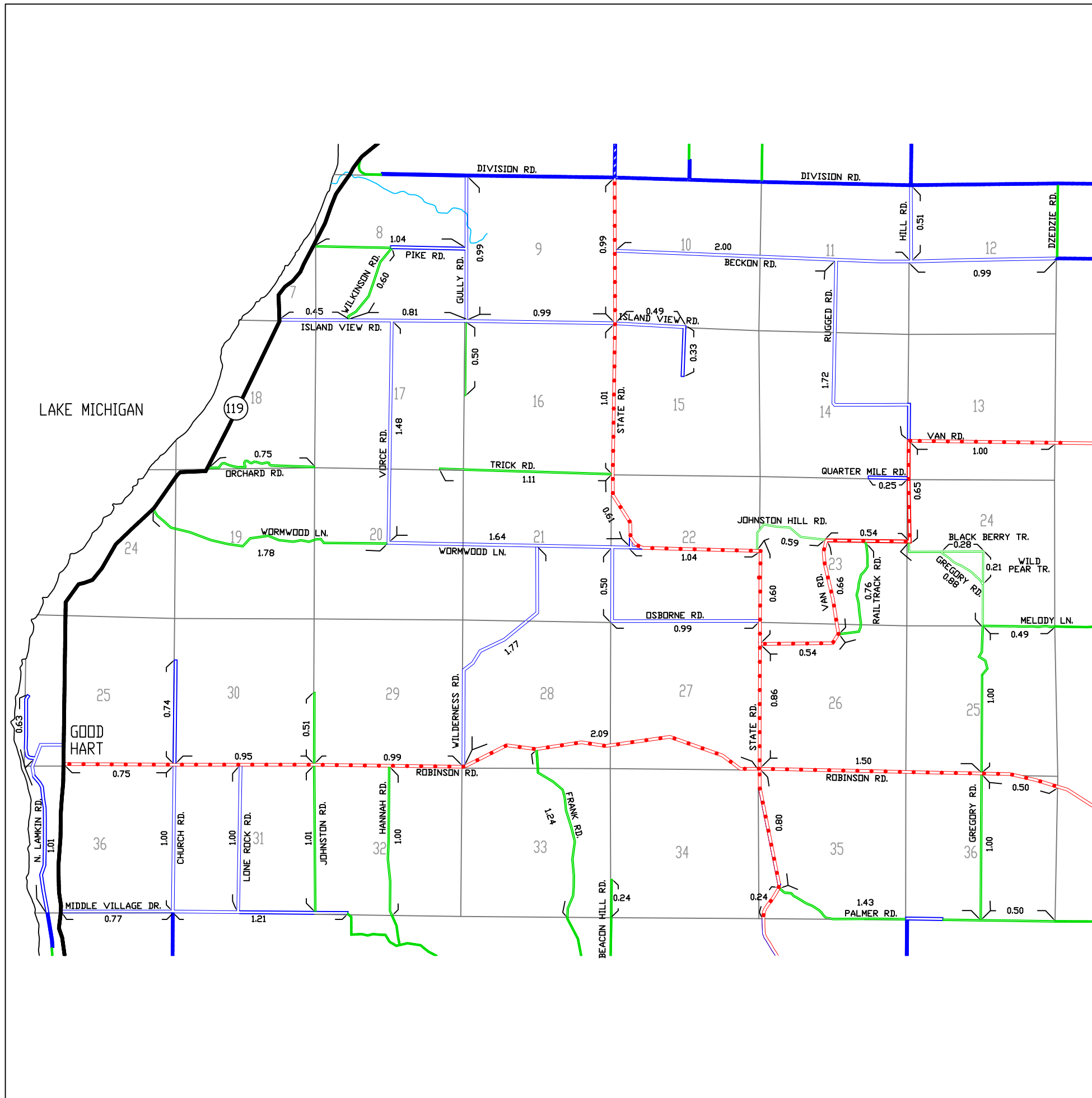


### LEGEND

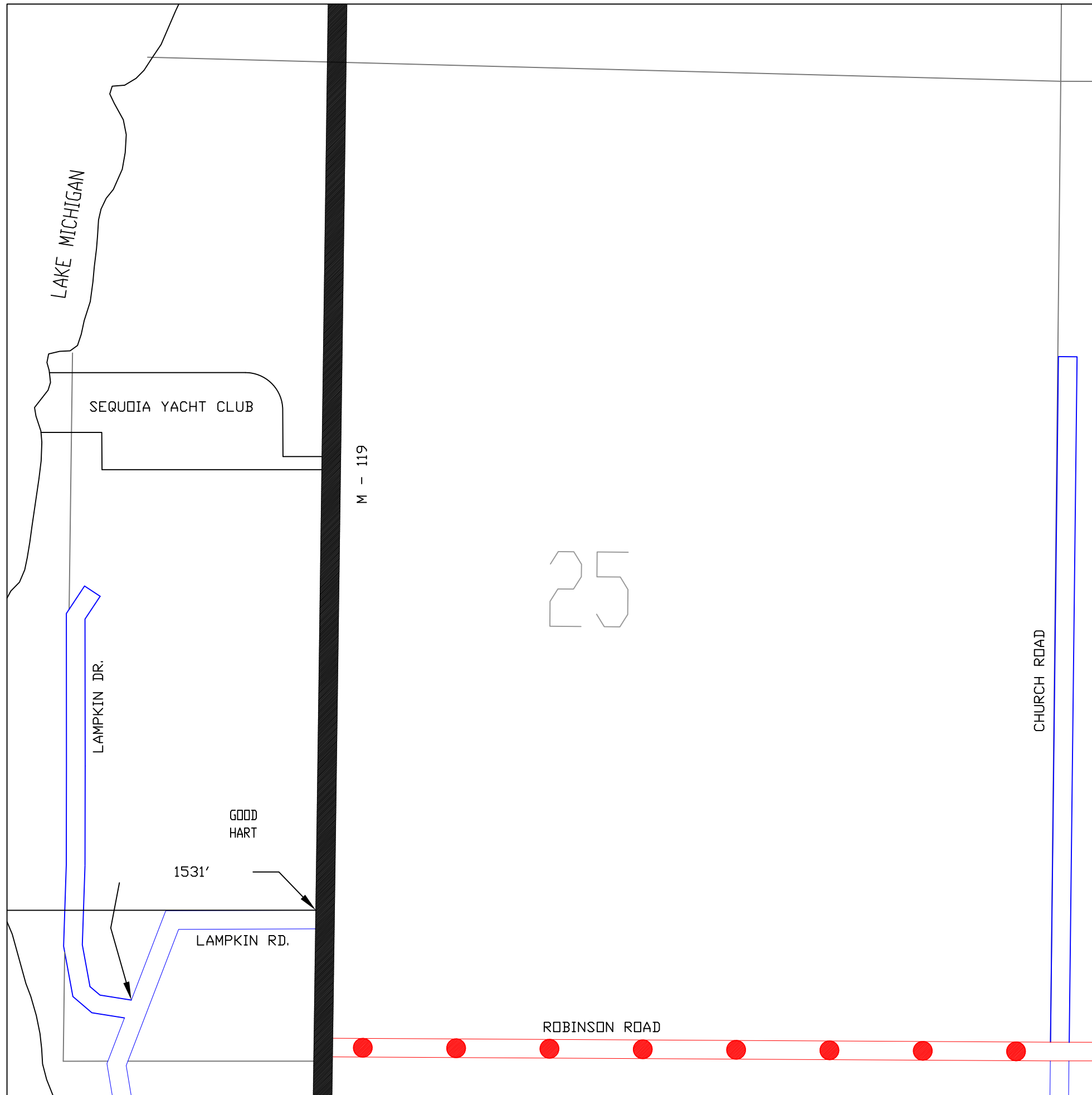
- COUNTY LINE
- CORPORATE LIMITS
- STATE TRUNKLINE
- COUNTY PRIMARY
- COUNTY LOCAL
- ADJACENT COUNTY
- CITY OR VILLAGE STREET

PRIMARY ROAD SYSTEM IS 16.32 MILES

LOCAL ROAD SYSTEM IS 39.19 MILES



# READMOND TOWNSHIP



LEGEND

- COUNTY LINE — — — —
- CORPORATE LIMITS - - - -
- STATE TRUNKLINE ████████
- COUNTY PRIMARY ●●●●●●
- COUNTY LOCAL ▬▬▬▬
- ADJACENT COUNTY ▤▤▤▤▤▤
- CITY OR VILLAGE STREET ————

LOCAL ROAD SYSTEM

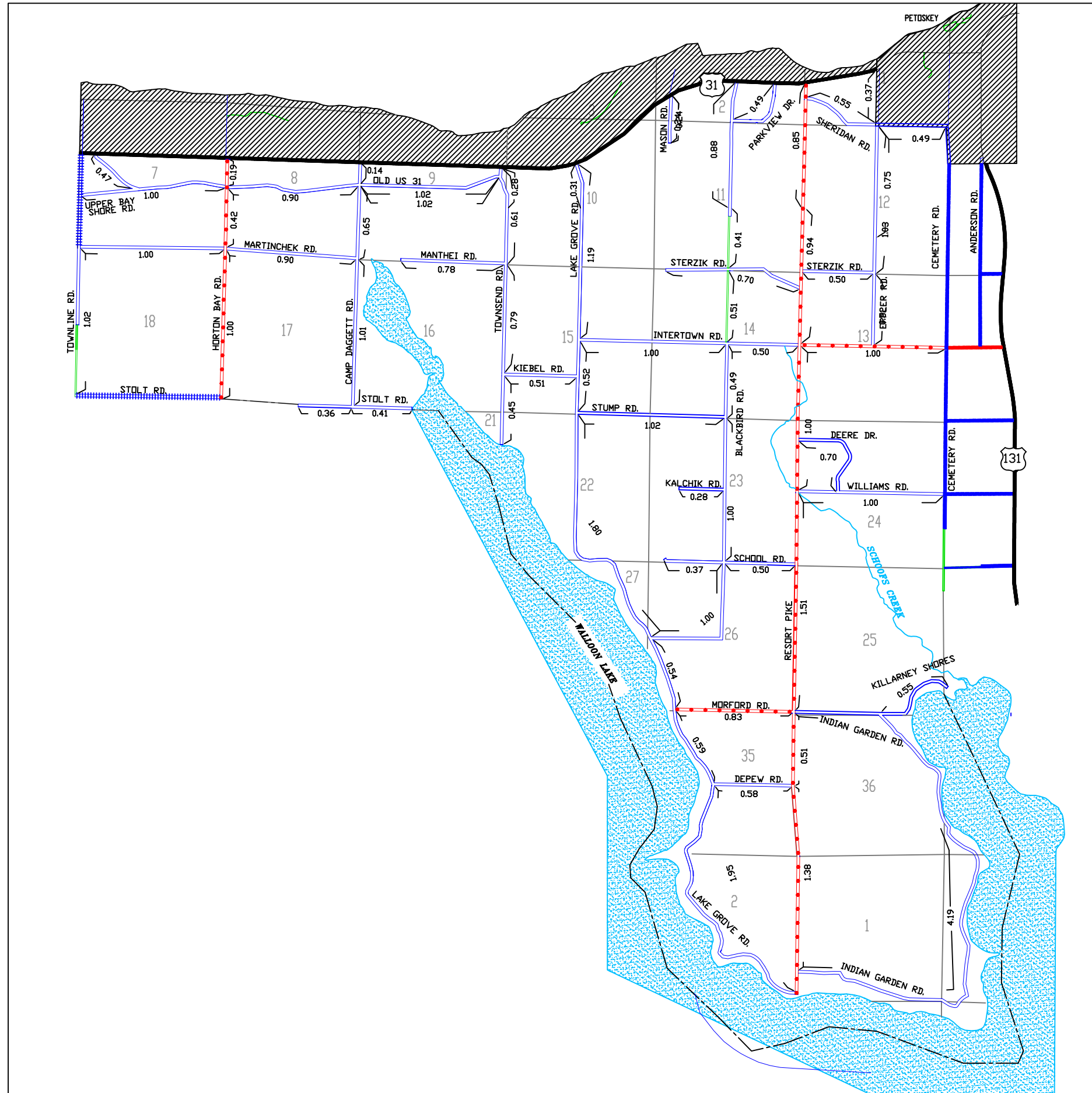
TOTAL FEET 1531 EQUALS 0.29 MILES

PLAT NAMES:

SEQUOIA YACHT CLUB

**READMOND TOWNSHIP**

SECTION 25, T38N, R4W  
EMMET COUNTY

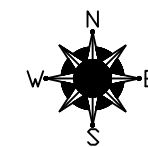


### LEGEND

- COUNTY LINE ---
- CORPORATE LIMITS ---
- STATE TRUNKLINE —
- COUNTY PRIMARY - - - - -
- COUNTY LOCAL — — — — —
- ADJACENT COUNTY |||||
- CITY OR VILLAGE STREET —

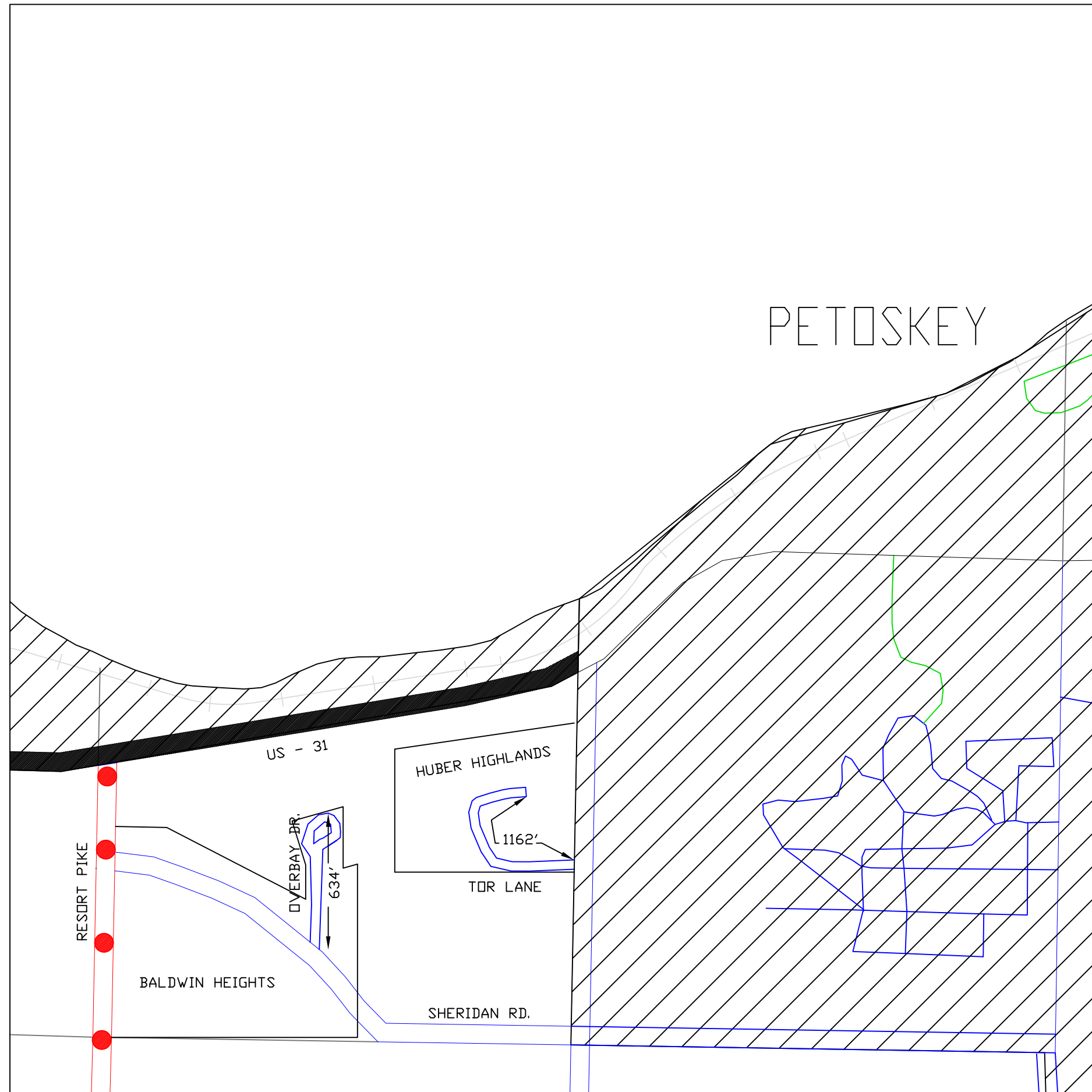
PRIMARY ROAD SYSTEM IS 9.63 MILES

LOCAL ROAD SYSTEM IS 38.34 MILES



One Inch Equals 4000 Ft.

## RESORT TOWNSHIP



LEGEND

- COUNTY LINE - - - - -
- CORPORATE LIMITS - - - - -
- STATE TRUNKLINE —————
- COUNTY PRIMARY ●●●●●
- COUNTY LOCAL =====
- ADJACENT COUNTY |||||
- CITY OR VILLAGE STREET —————

LOCAL ROAD SYSTEM

TOTAL FEET 1796 EQUALS 0.34 MILES

PLAT NAMES:

- BALDWIN HEIGHTS
- HUBER HIGHLANDS

**RESORT TOWNSHIP**  
 SECTION 1, T34N, R6W  
 EMMET COUNTY

LEGEND

- COUNTY LINE - - - - -
- CORPORATE LIMITS - - - - -
- STATE TRUNKLINE —————
- COUNTY PRIMARY ●●●●●
- COUNTY LOCAL =====
- ADJACENT COUNTY |||||
- CITY OR VILLAGE STREET —————

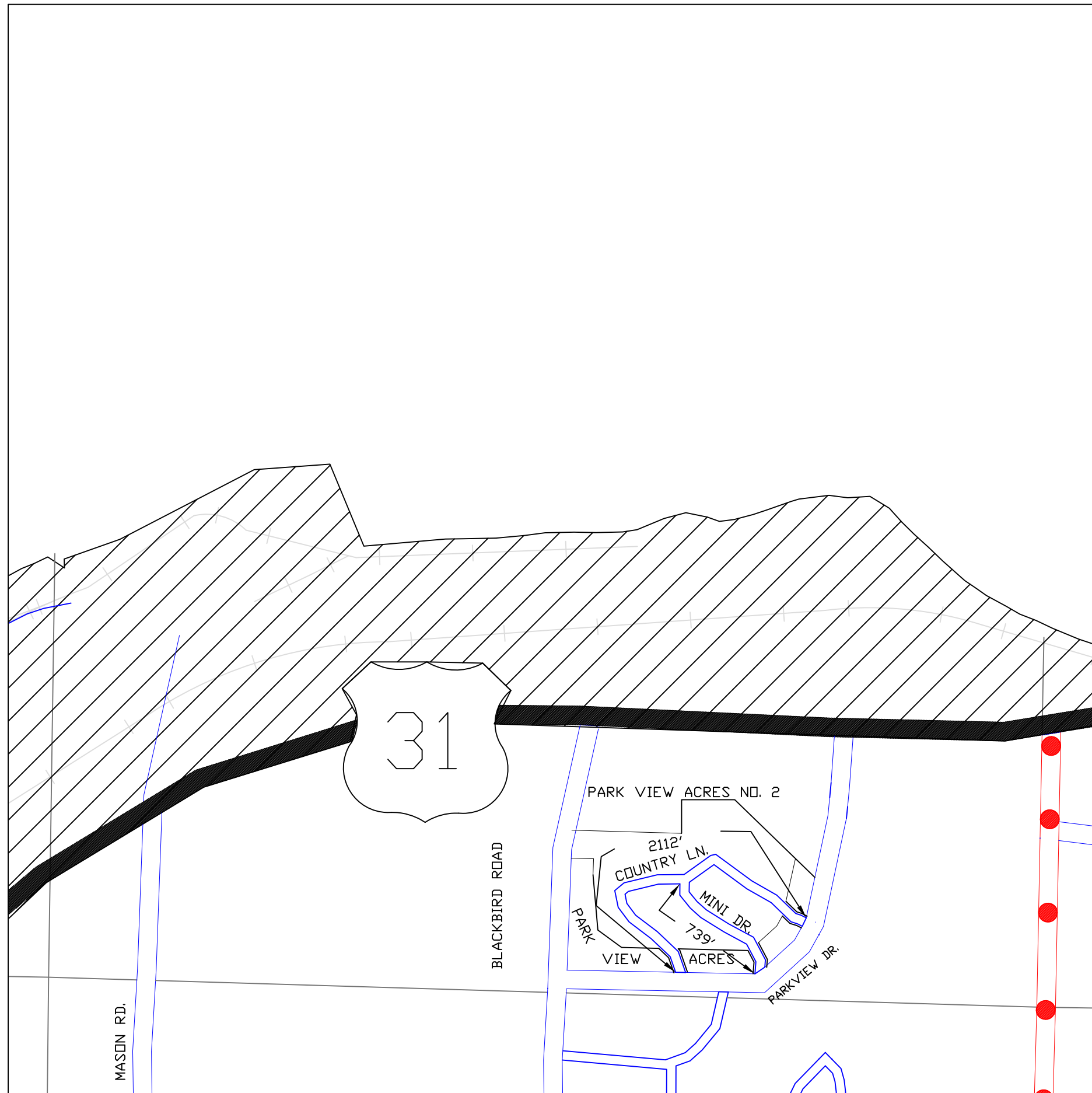
LOCAL ROAD SYSTEM

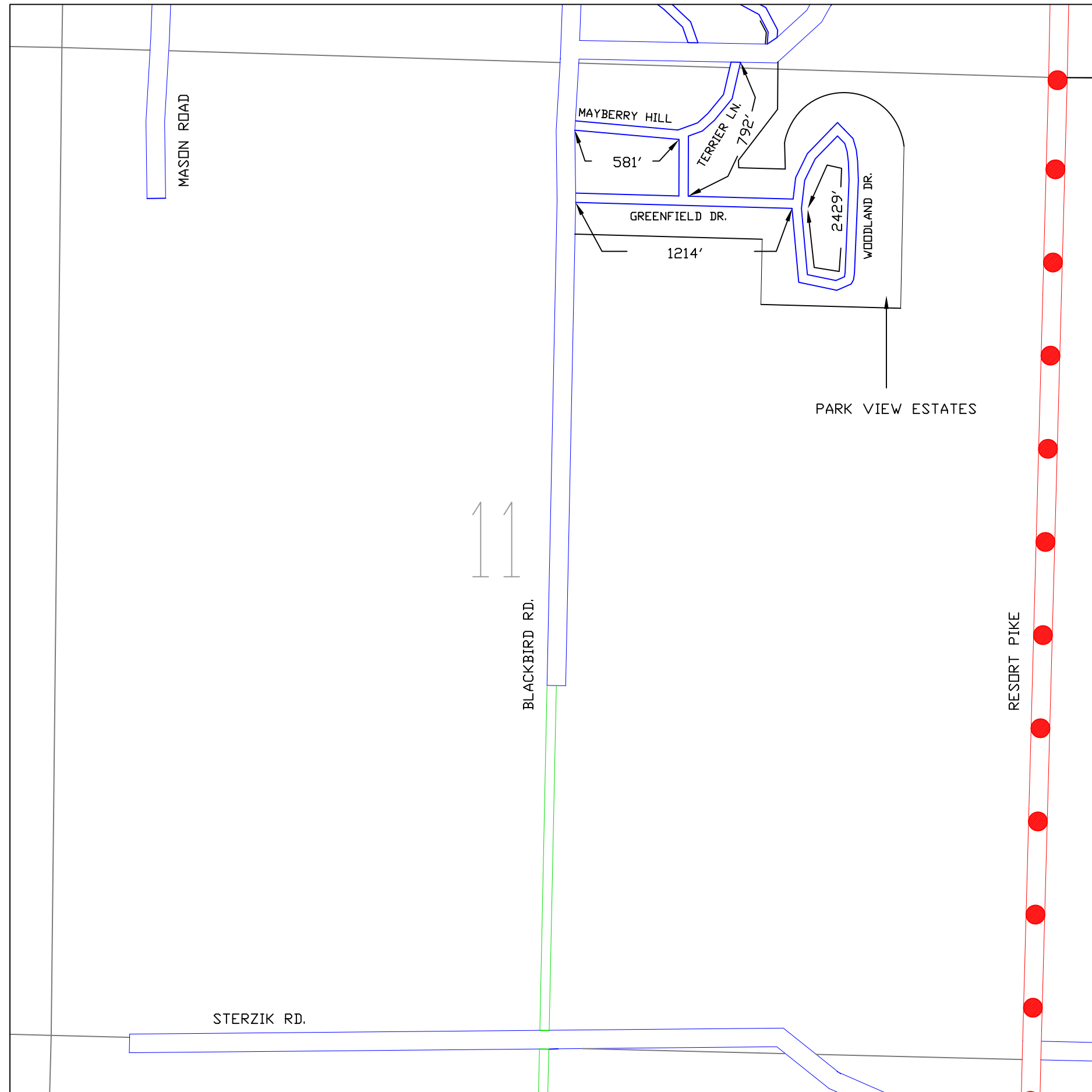
TOTAL FEET 2851 EQUALS 0.54 MILES

PLAT NAMES:

- PARK VIEW ACRES
- PARK VIEW ACRES NO. 2

**RESORT TOWNSHIP**  
 SECTION 2, T34N, R7W  
 EMMET COUNTY





LEGEND

- COUNTY LINE ---
- CORPORATE LIMITS ---
- STATE TRUNKLINE █
- COUNTY PRIMARY ●●●●●
- COUNTY LOCAL ▬▬▬
- ADJACENT COUNTY ▤▤▤▤▤▤▤▤▤▤
- CITY OR VILLAGE STREET ▬

LOCAL ROAD SYSTEM

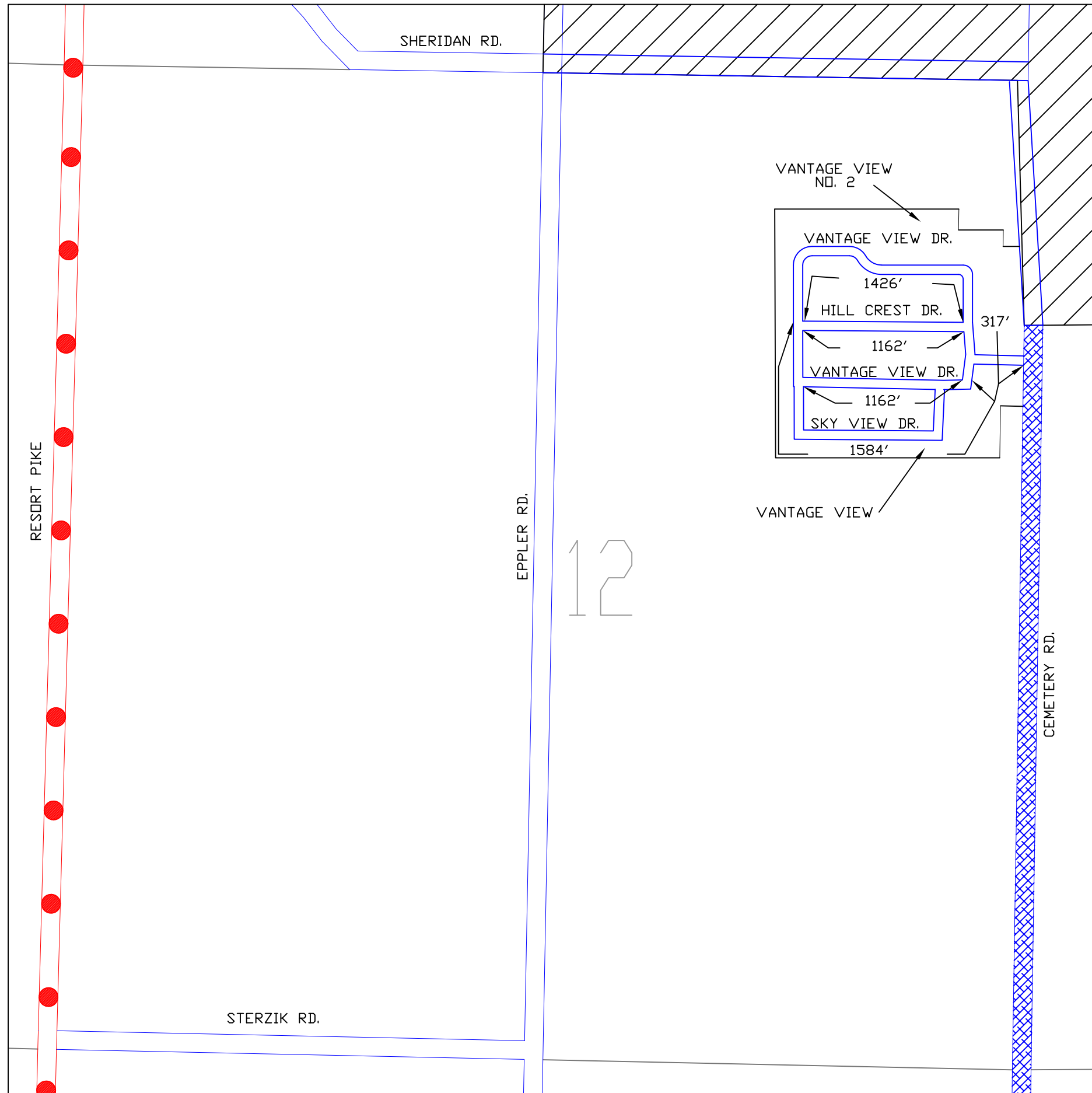
TOTAL FEET 5016 EQUALS 0.95 MILES

PLAT NAMES:

PARK VIEW ESTATES

RESORT TOWNSHIP

SECTION 11, T34N, R6W  
EMMET COUNTY



LEGEND

- COUNTY LINE ---
- CORPORATE LIMITS ---
- STATE TRUNKLINE █
- COUNTY PRIMARY ●●●●●
- COUNTY LOCAL ---
- ADJACENT COUNTY ▨
- CITY OR VILLAGE STREET ---

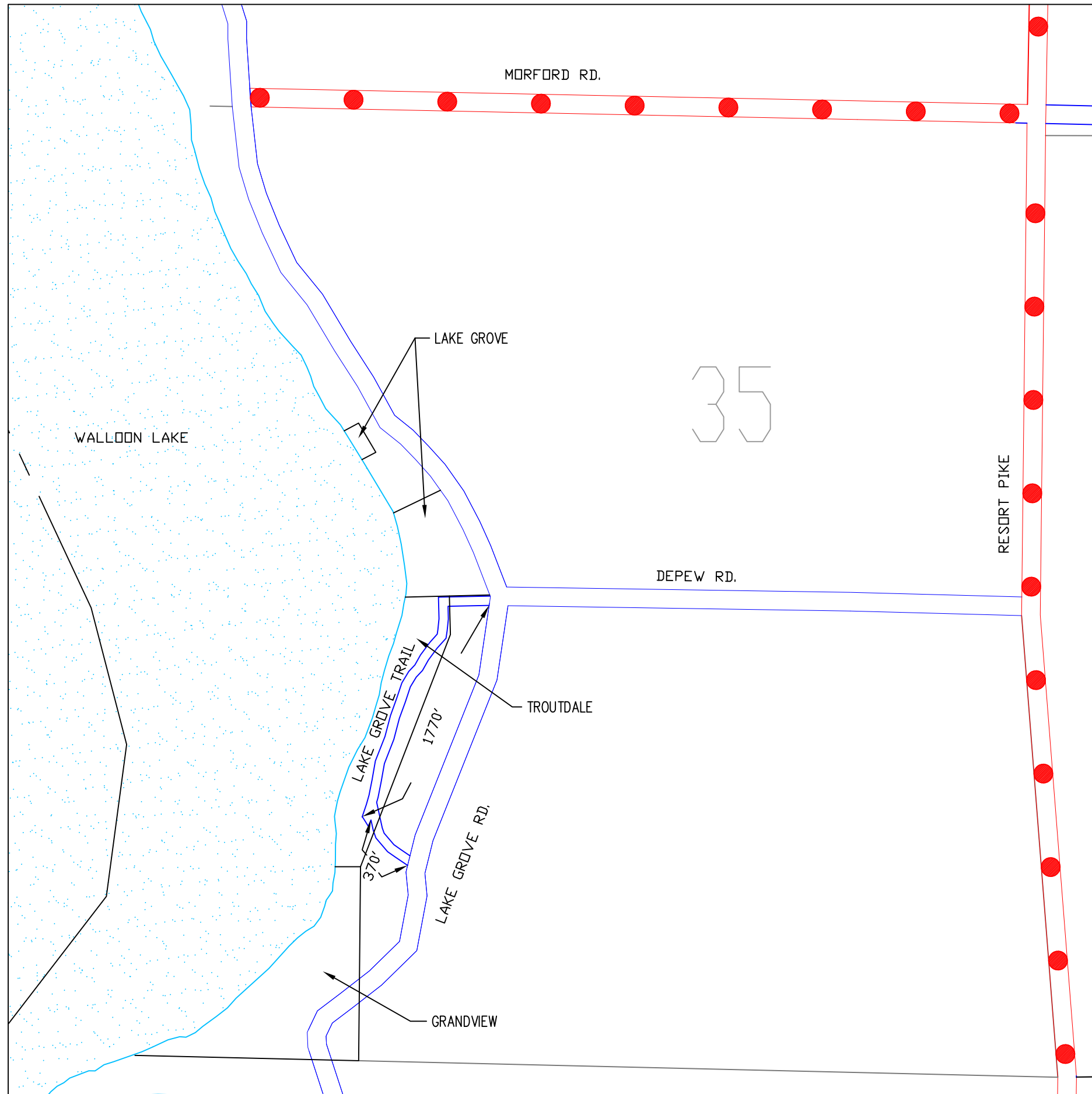
LOCAL ROAD SYSTEM  
 TOTAL FEET 5651 EQUALS 1.07 MILES

PLAT NAMES:

- VANTAGE VIEW
- VANTAGE VIEW NO. 2

**RESORT TOWNSHIP**  
 SECTION 12, T34N, R6W  
 EMMET COUNTY





LEGEND

- COUNTY LINE ---
- CORPORATE LIMITS ---
- STATE TRUNKLINE █
- COUNTY PRIMARY ●●●●●
- COUNTY LOCAL ---
- ADJACENT COUNTY ▤
- CITY OR VILLAGE STREET ---

LOCAL ROAD SYSTEM

TOTAL FEET 2140 EQUALS 0.41 MILES

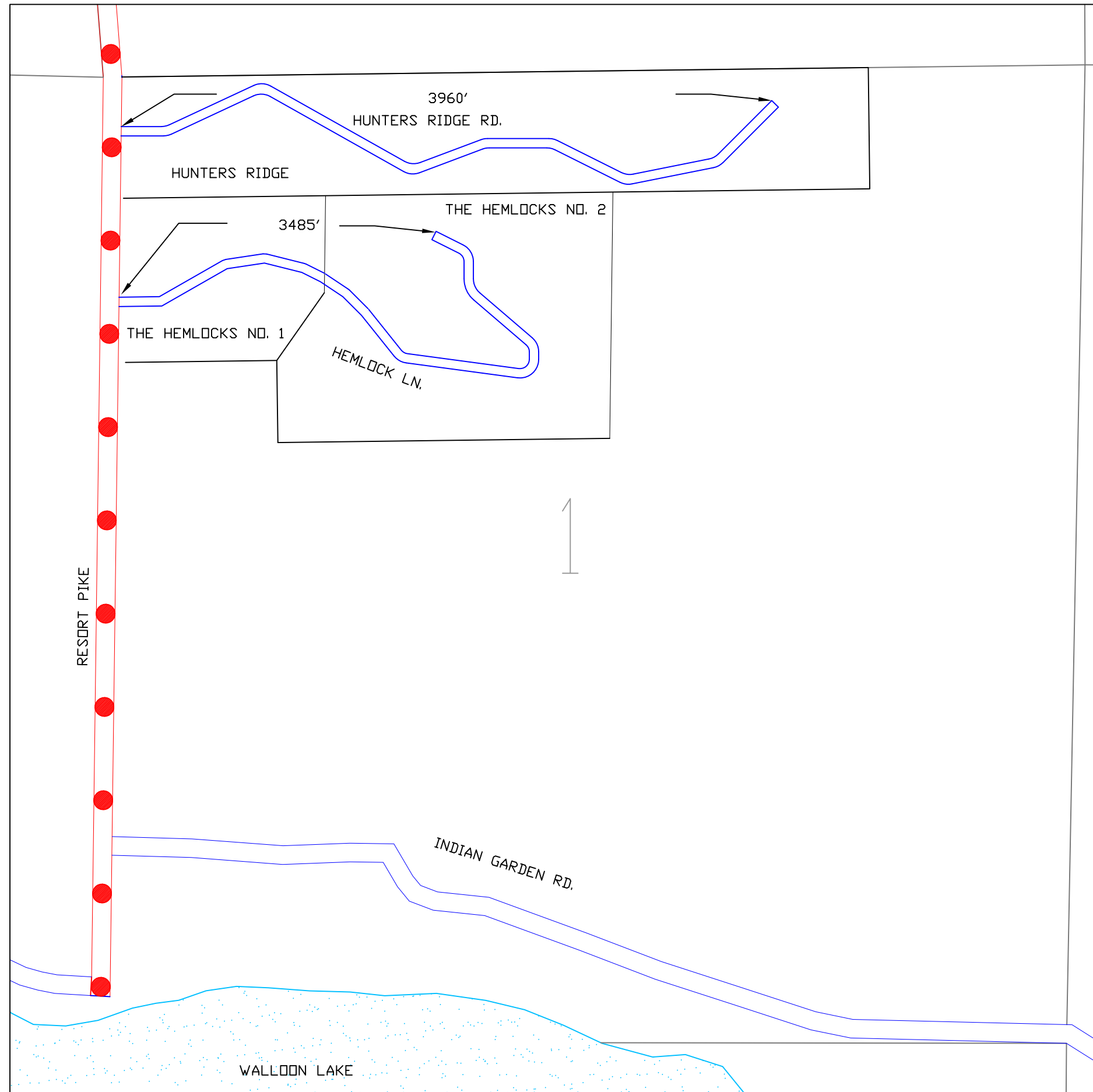
PLAT NAMES:

- GRANDVIEW
- LAKE GROVE
- TROUTDALE

RESORT TOWNSHIP

SECTION 35, T34N, R6W  
EMMET COUNTY





LEGEND

- COUNTY LINE ---
- CORPORATE LIMITS ---
- STATE TRUNKLINE █
- COUNTY PRIMARY ●●●●●
- COUNTY LOCAL ---
- ADJACENT COUNTY ▤
- CITY OR VILLAGE STREET ---

LOCAL ROAD SYSTEM

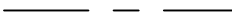
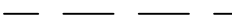





TOTAL FEET 7445 EQUALS 1.41 MILES

PLAT NAMES:

- THE HEMLOCKS 1 & 2
- HUNTERS RIDGE

**RESORT TOWNSHIP**  
 SECTION 1, T33N, R6W  
 EMMET COUNTY

LEGEND

- COUNTY LINE 
- CORPORATE LIMITS 
- STATE TRUNKLINE 
- COUNTY PRIMARY 
- COUNTY LOCAL 
- ADJACENT COUNTY 
- CITY OR VILLAGE STREET 

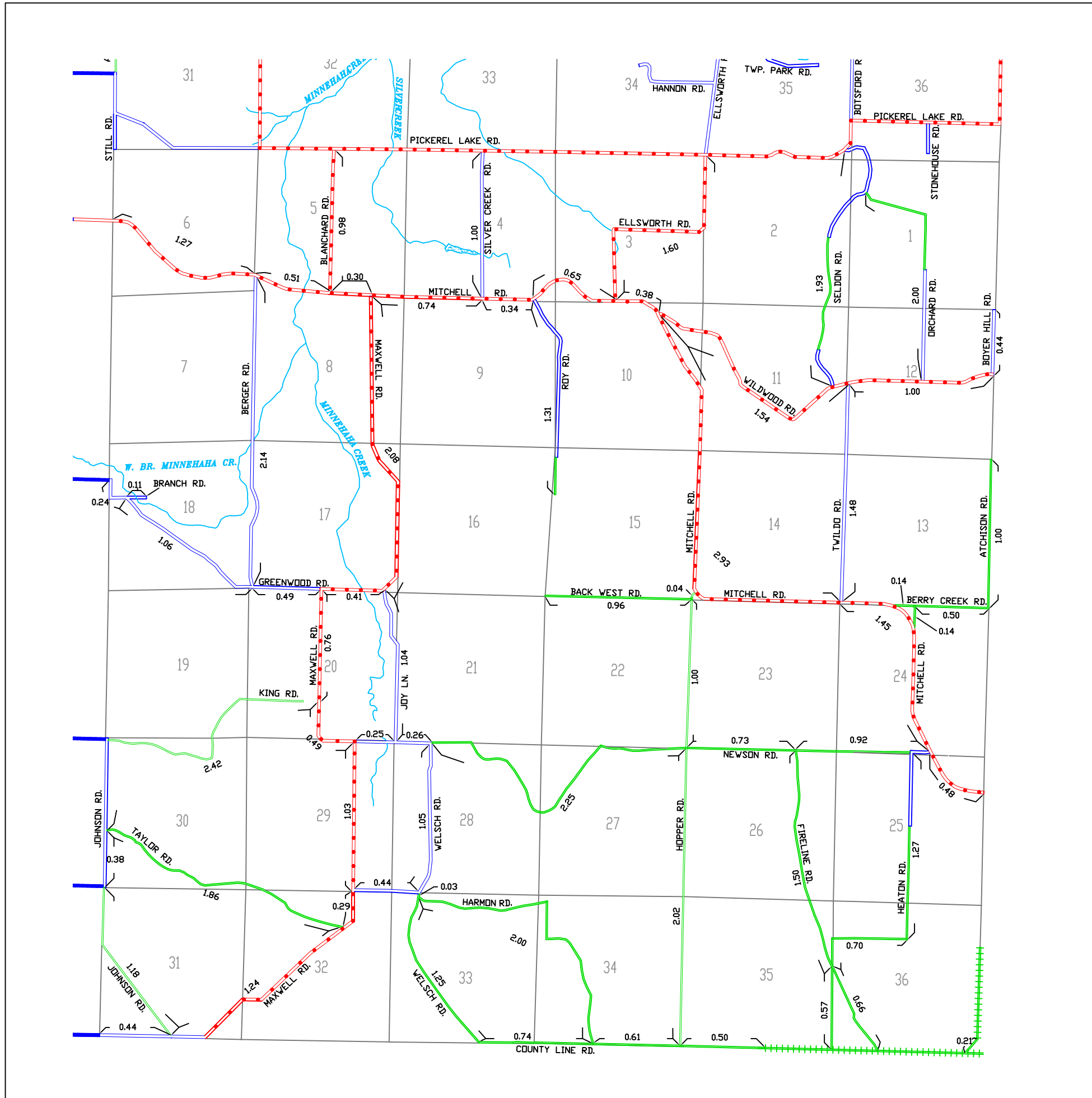
PRIMARY ROAD SYSTEM IS 20.91 MILES

LOCAL ROAD SYSTEM IS 40.82 MILES










One Inch Equals 4000 Ft.

# SPRINGVALE TOWNSHIP

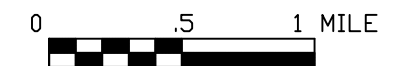
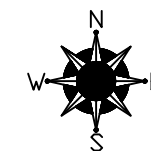
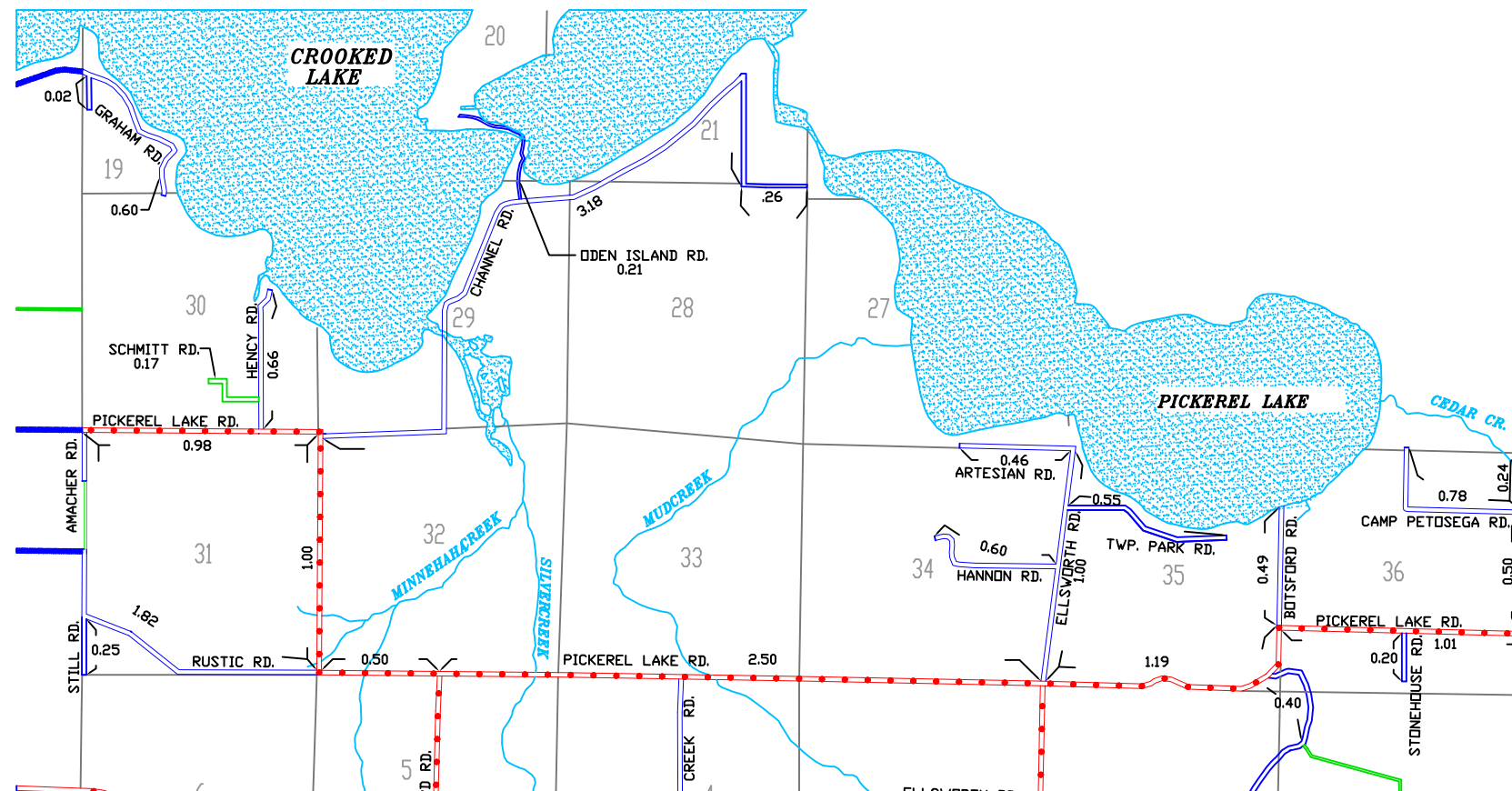


LEGEND

- COUNTY LINE 
- CORPORATE LIMITS 
- STATE TRUNKLINE 
- COUNTY PRIMARY 
- COUNTY LOCAL 
- ADJACENT COUNTY 
- CITY OR VILLAGE STREET 

PRIMARY ROAD SYSTEM IS 7.92 MILES








LOCAL ROAD SYSTEM IS 11.65 MILES



One Inch Equals 4000 Ft.


SPRINGVALE TOWNSHIP

LEGEND

- COUNTY LINE 
- CORPORATE LIMITS 
- STATE TRUNKLINE 
- COUNTY PRIMARY 
- COUNTY LOCAL 
- ADJACENT COUNTY 
- CITY OR VILLAGE STREET 

LOCAL ROAD SYSTEM

TOTAL FEET 264 EQUALS 0.05 MILES



**SPRINGVALE TOWNSHIP**  
 SECTION 1, T35N, R4W  
 EMMET COUNTY

LEGEND

- COUNTY LINE — — — —
- CORPORATE LIMITS - - - -
- STATE TRUNKLINE **————**
- COUNTY PRIMARY ●●●●●
- COUNTY LOCAL ————
- ADJACENT COUNTY
- CITY OR VILLAGE STREET

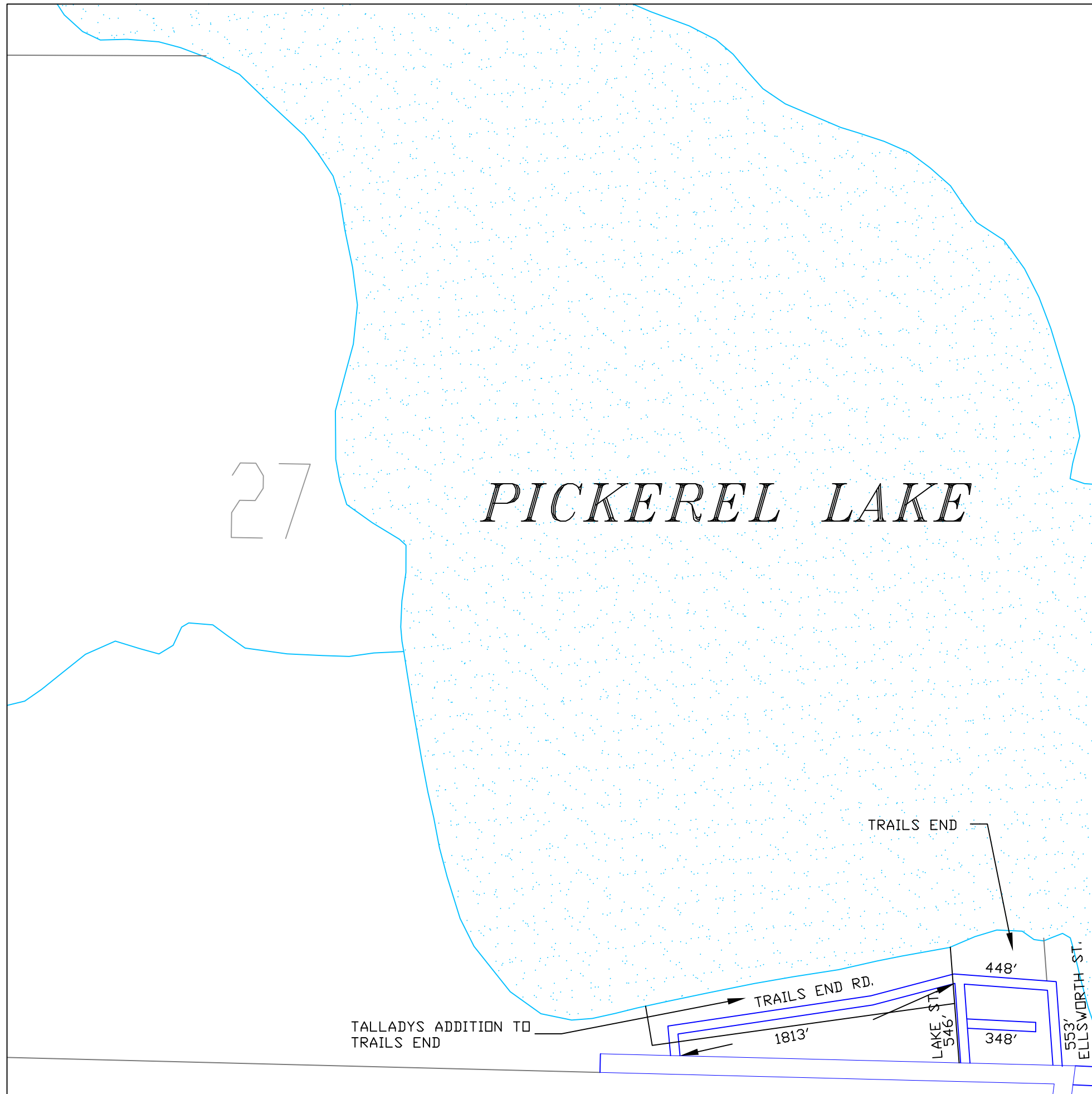
LOCAL ROAD SYSTEM

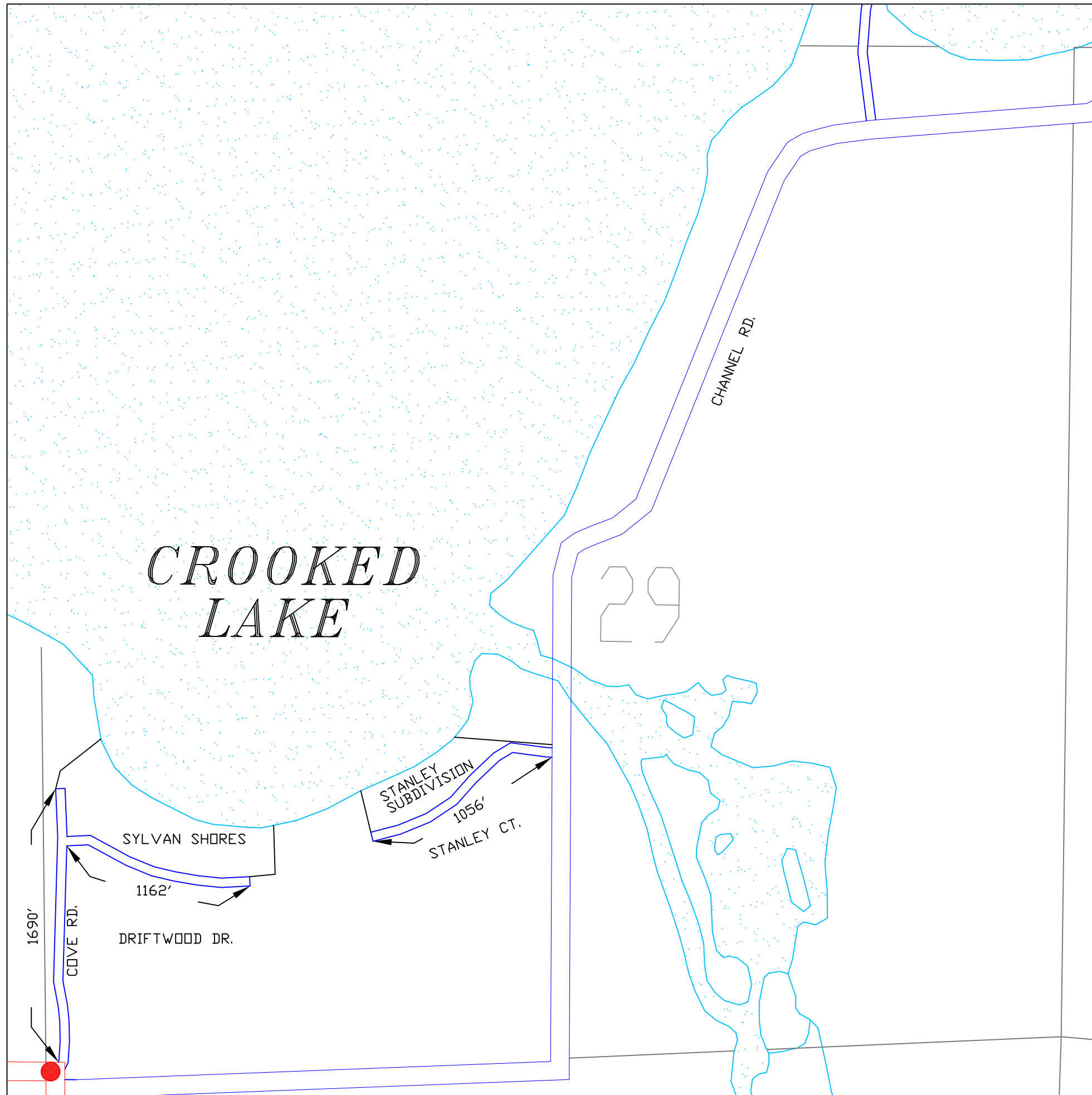
TOTAL FEET 3708 EQUALS 0.70 MILES

**PLAT NAMES:**

- TRAILS END
- TALLADY'S ADDITION TO TRAILS END

**SPRINGVALE TOWNSHIP**  
 SECTION 27, T35N, R4W  
 EMMET COUNTY





LEGEND

- COUNTY LINE — — — —
- CORPORATE LIMITS - - - -
- STATE TRUNKLINE ████████
- COUNTY PRIMARY ●●●●●●
- COUNTY LOCAL ▬▬▬▬
- ADJACENT COUNTY ▤▤▤▤▤▤
- CITY OR VILLAGE STREET ————

LOCAL ROAD SYSTEM

TOTAL FEET 3908 EQUALS 0.74 MILES

PLAT NAMES:

- STANLEY SUBDIVISION
- SYLVAN SHORES

**SPRINGVALE TOWNSHIP**  
 SECTION 29, T35N, R4W  
 EMMET COUNTY



LEGEND

- COUNTY LINE            — — — —
- CORPORATE LIMITS    - - - - -
- STATE TRUNKLINE      **—————**
- COUNTY PRIMARY      **—●—●—●—●—●—**
- COUNTY LOCAL        **====**
- ADJACENT COUNTY    **|||||**
- CITY OR VILLAGE STREET    ————

LOCAL ROAD SYSTEM

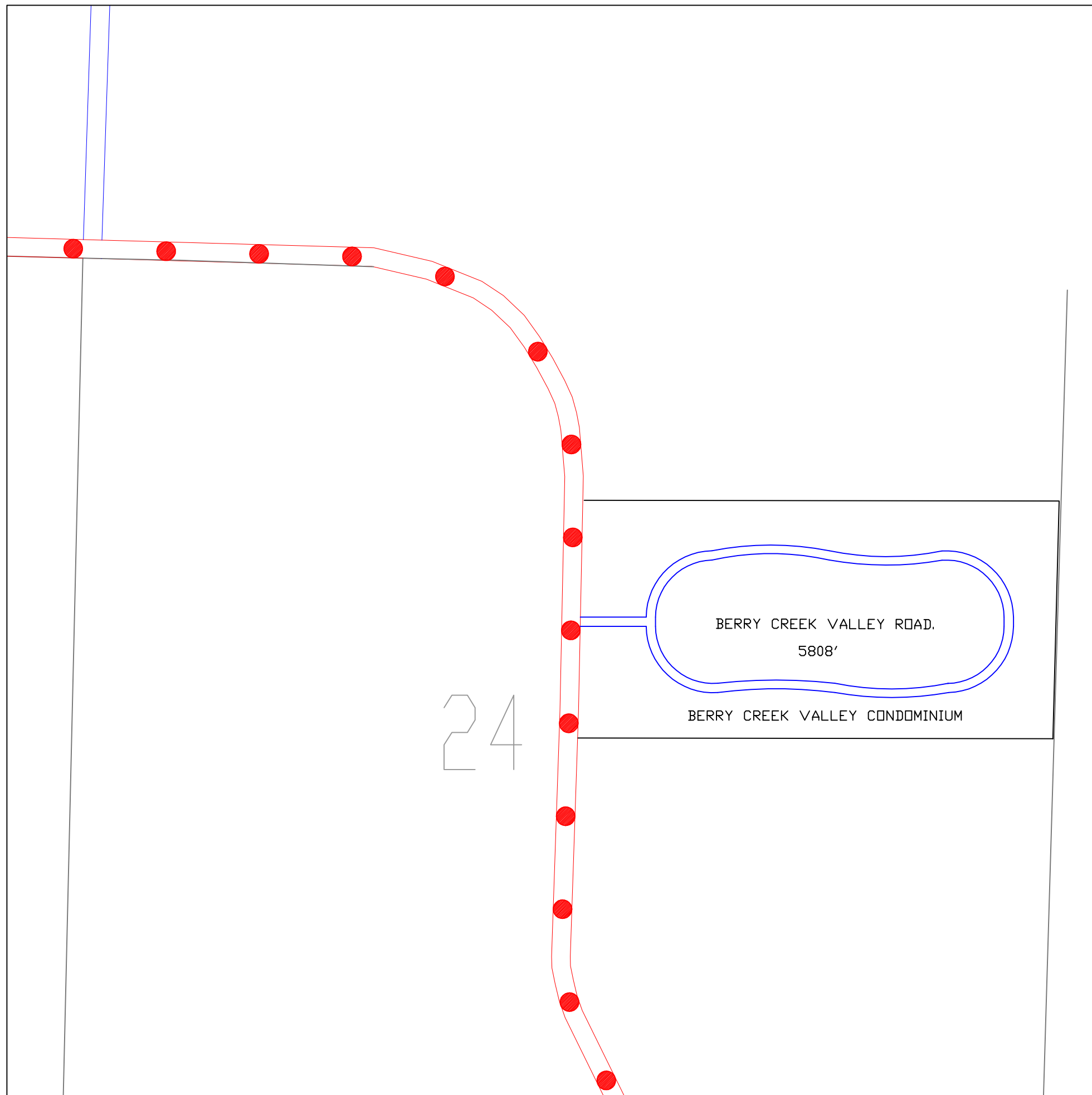
TOTAL FEET 5808 EQUALS 1.10 MILES

**PLAT NAMES:**

BERRY CREEK VALLEY CONDOMINIUM

**SPRINGVALE TOWNSHIP**

SECTION 24, T34N, R4W  
EMMET COUNTY

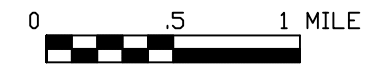
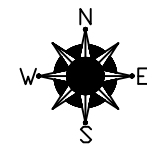
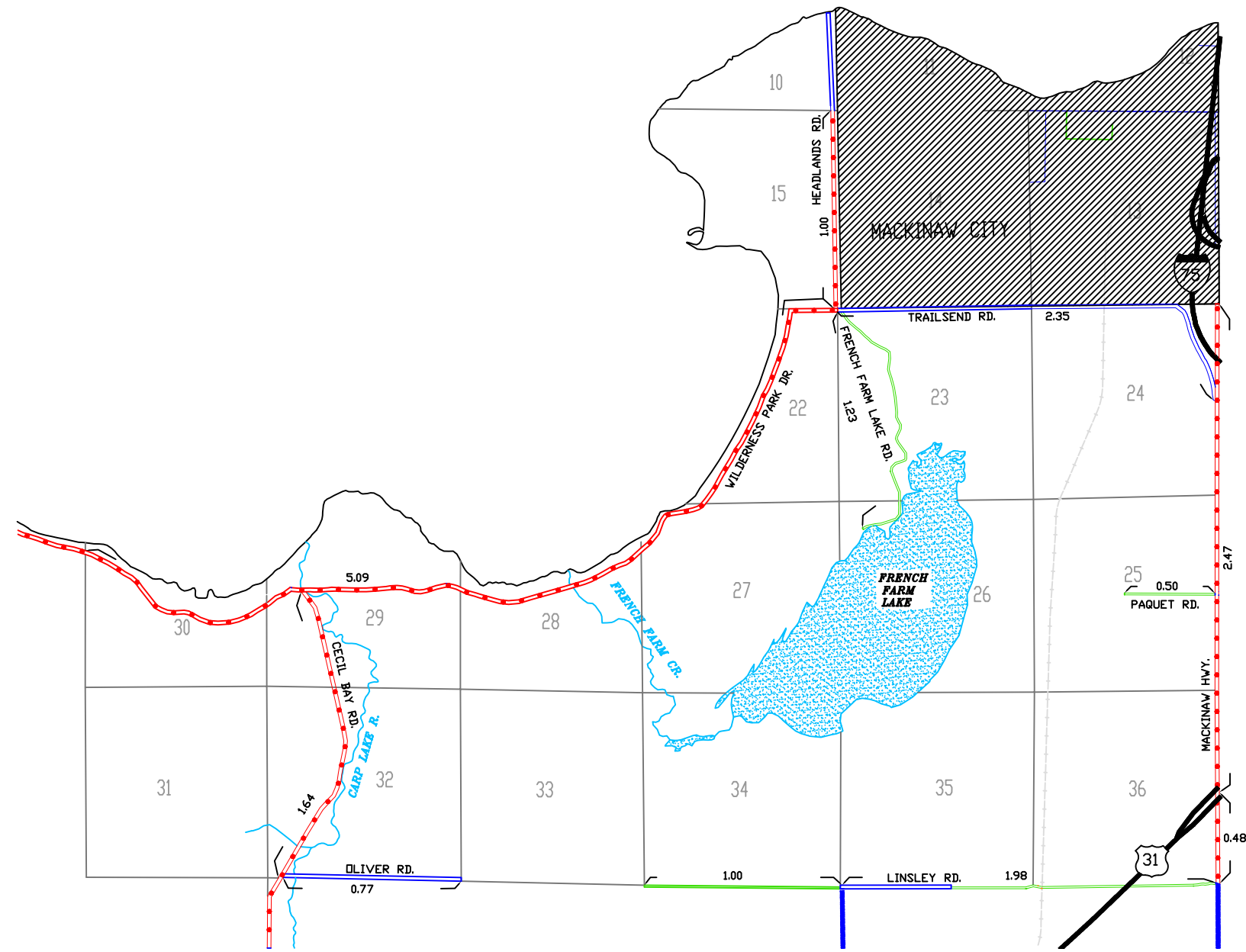


LEGEND

- COUNTY LINE - - - - -
- CORPORATE LIMITS - - - - -
- STATE TRUNKLINE —————
- COUNTY PRIMARY -●-●-●-●-
- COUNTY LOCAL ====
- ADJACENT COUNTY |||||
- CITY OR VILLAGE STREET —————

PRIMARY ROAD SYSTEM IS 10.68 MILES

LOCAL ROAD SYSTEM IS 7.83 MILES



One Inch Equals 4000 Ft.

# WAWATAM TOWNSHIP

LEGEND

COUNTY LINE	— — — — —
CORPORATE LIMITS	- - - - -
STATE TRUNKLINE	—————
COUNTY PRIMARY	●●●●●
COUNTY LOCAL	====
ADJACENT COUNTY	
CITY OR VILLAGE STREET	—————

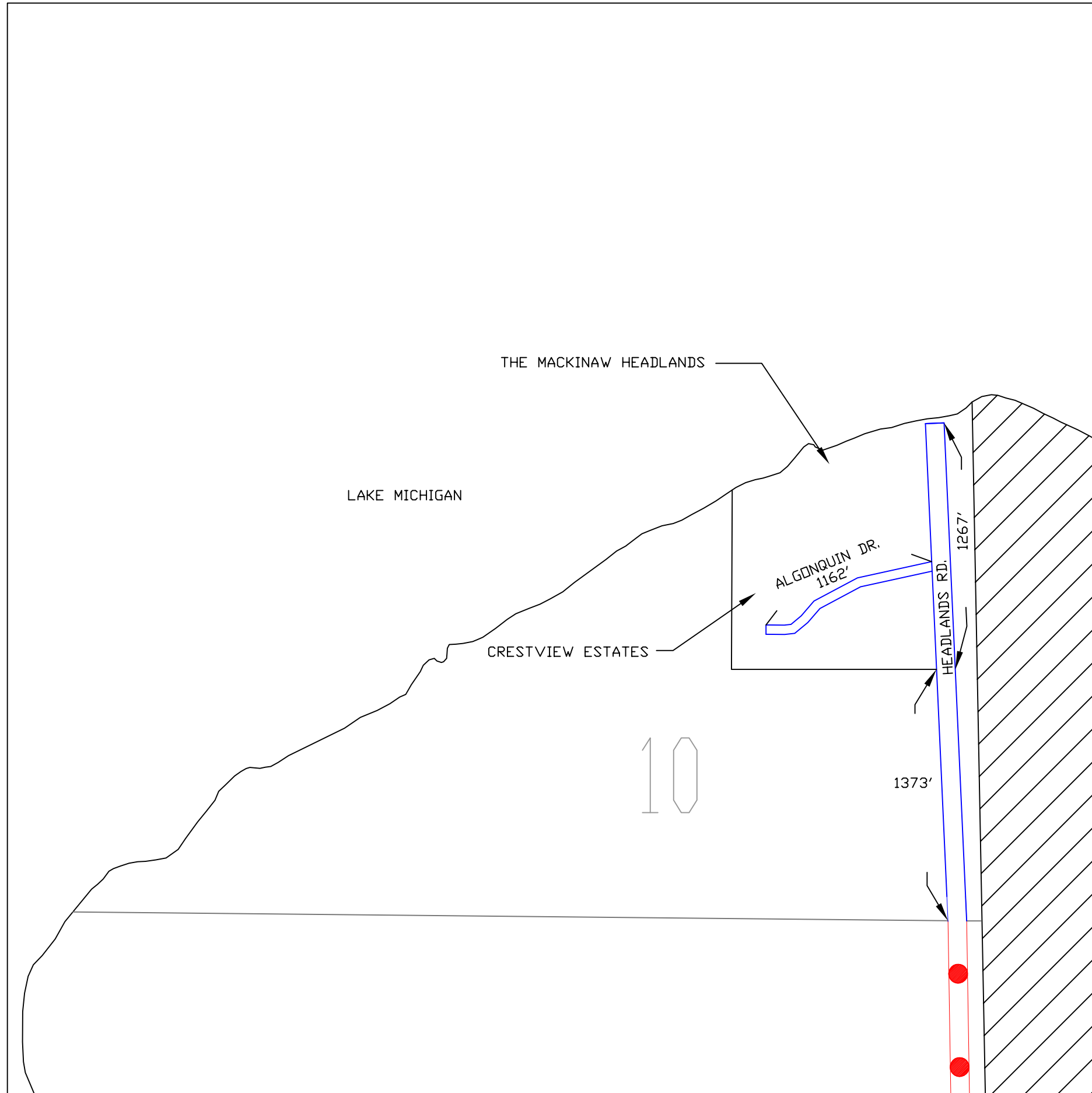
LOCAL ROAD SYSTEM

TOTAL FEET 3802 EQUALS 0.72 MILES

PLAT NAMES:

CRESTVIEW ESTATES  
THE MACKINAW HEADLANDS

**WAWATAM TOWNSHIP**  
SECTION 10, T39N, R4W  
EMMET COUNTY



LEGEND

COUNTY LINE	---
CORPORATE LIMITS	- - - -
STATE TRUNKLINE	████████
COUNTY PRIMARY	●●●●●
COUNTY LOCAL	====
ADJACENT COUNTY	
CITY OR VILLAGE STREET	_____

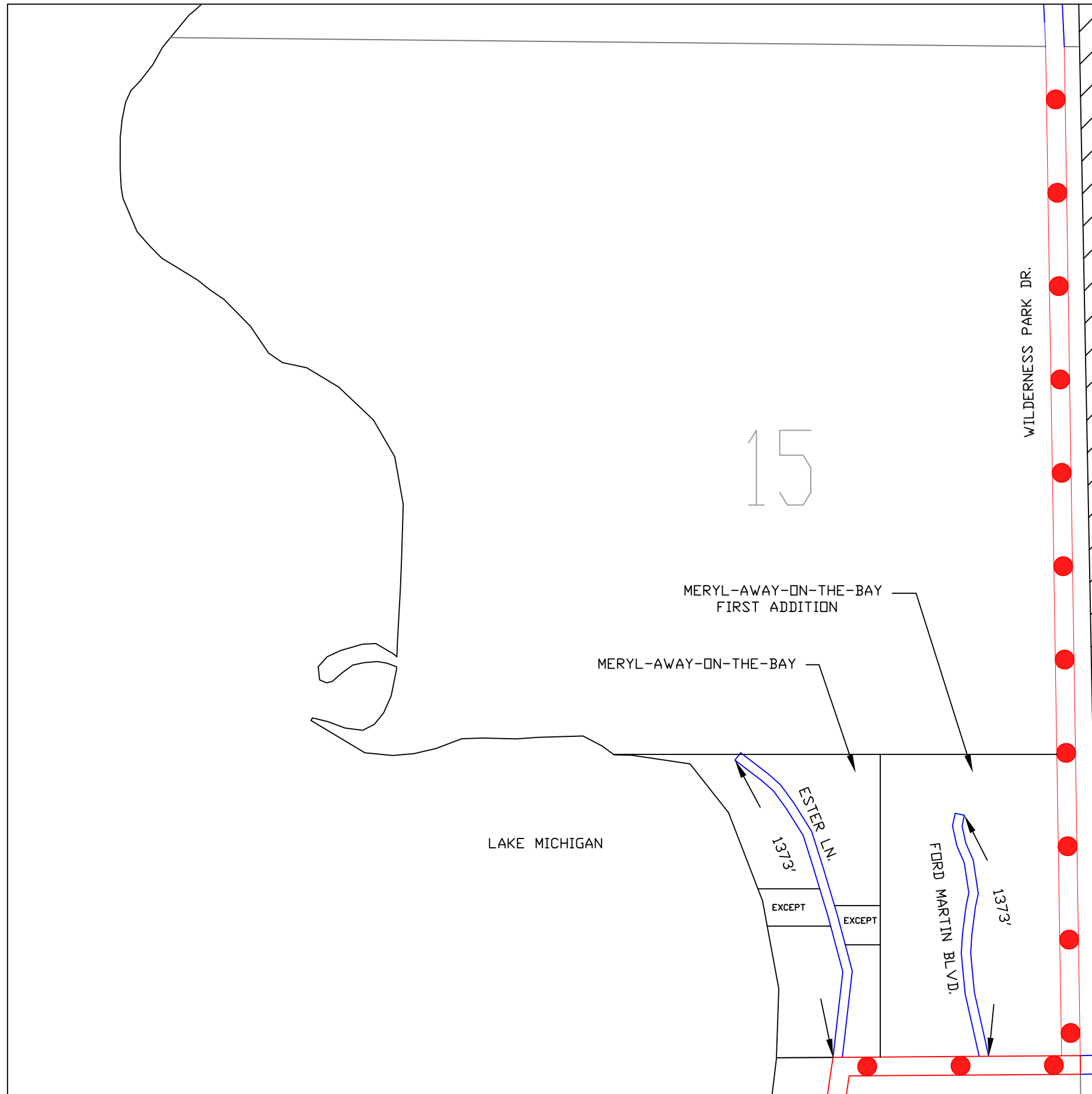
LOCAL ROAD SYSTEM

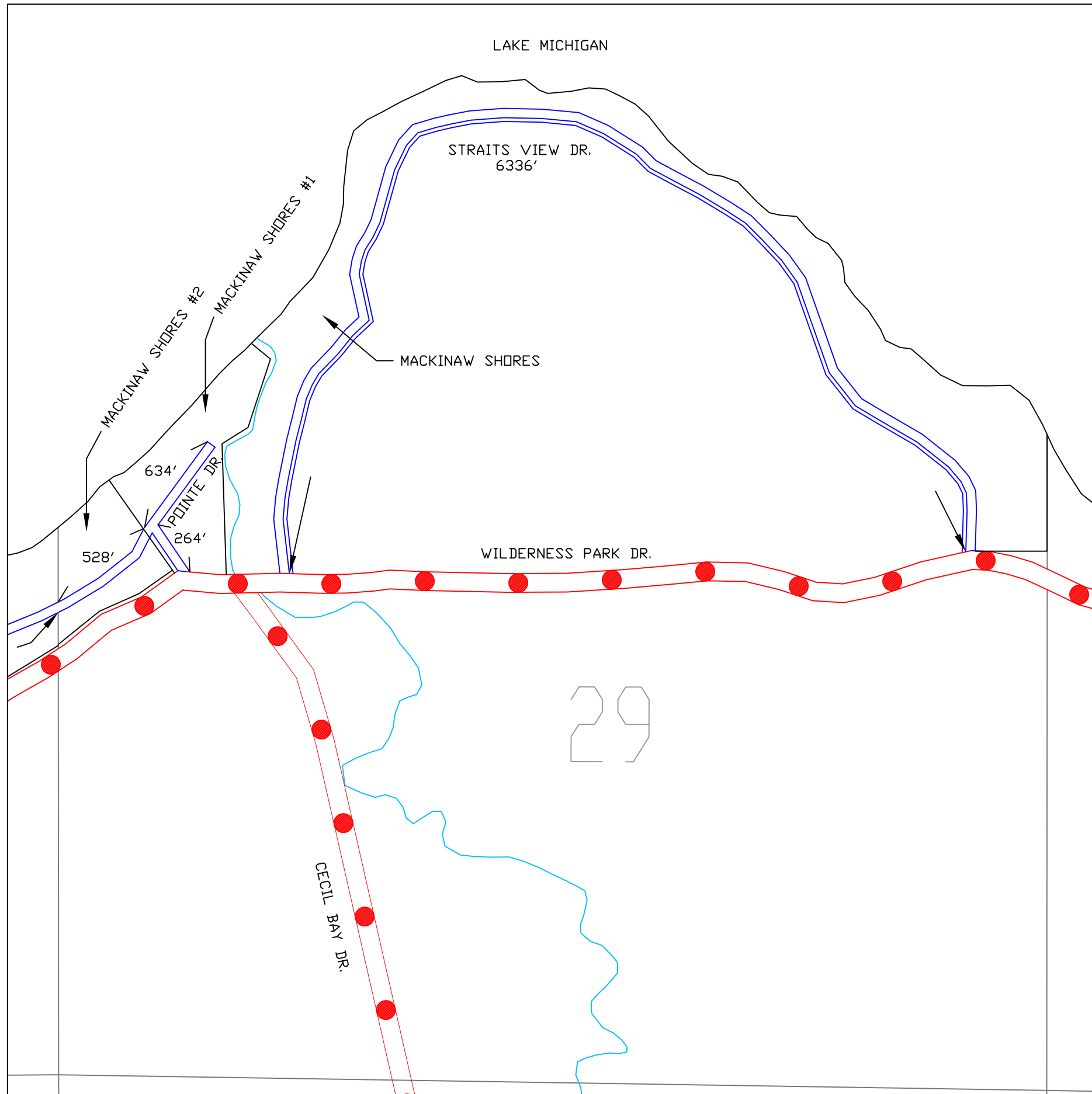
TOTAL FEET 2746 EQUALS 0.52 MILES

PLAT NAMES:

- MERYL-AWAY-ON-THE-BAY
- MERYL-AWAY-ON-THE-BAY FIRST ADDITION

**WAWATAM TOWNSHIP**  
 SECTION 15, T39N, R4W  
 EMMET COUNTY





LEGEND

- COUNTY LINE ---
- CORPORATE LIMITS ---
- STATE TRUNKLINE █
- COUNTY PRIMARY ●●●●●
- COUNTY LOCAL ---
- ADJACENT COUNTY ▤
- CITY OR VILLAGE STREET ---

LOCAL ROAD SYSTEM

TOTAL FEET 7762 EQUALS 1.47 MILES

PLAT NAMES:

- MACKINAW SHORES
- MACKINAW SHORES NO. 1
- MACKINAW SHORES NO.2

**WAWATAM TOWNSHIP**  
 SECTION 29, T39N, R4W  
 EMMET COUNTY

LEGEND

- COUNTY LINE - - - -
- CORPORATE LIMITS - - - -
- STATE TRUNKLINE ————
- COUNTY PRIMARY -●-●-●-●-
- COUNTY LOCAL ====
- ADJACENT COUNTY |||||
- CITY OR VILLAGE STREET ————

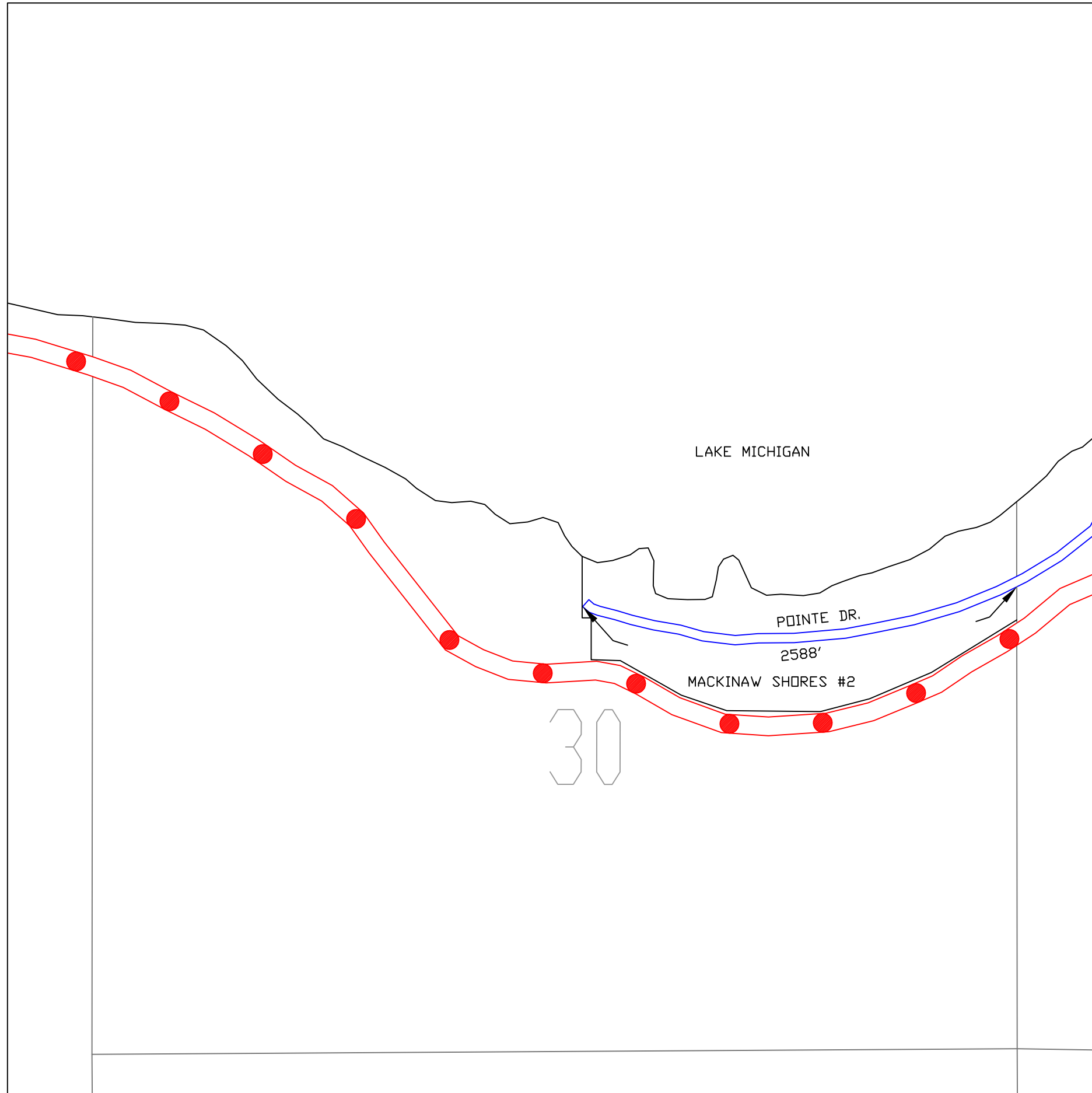
LOCAL ROAD SYSTEM

TOTAL FEET 2588 EQUALS 0.49 MILES








PLAT NAMES:

MACKINAW SHORES NO. 2

**WAWATAM TOWNSHIP**  
 SECTION 30, T39N, R4W  
 EMMET COUNTY

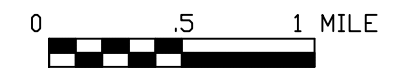
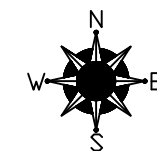
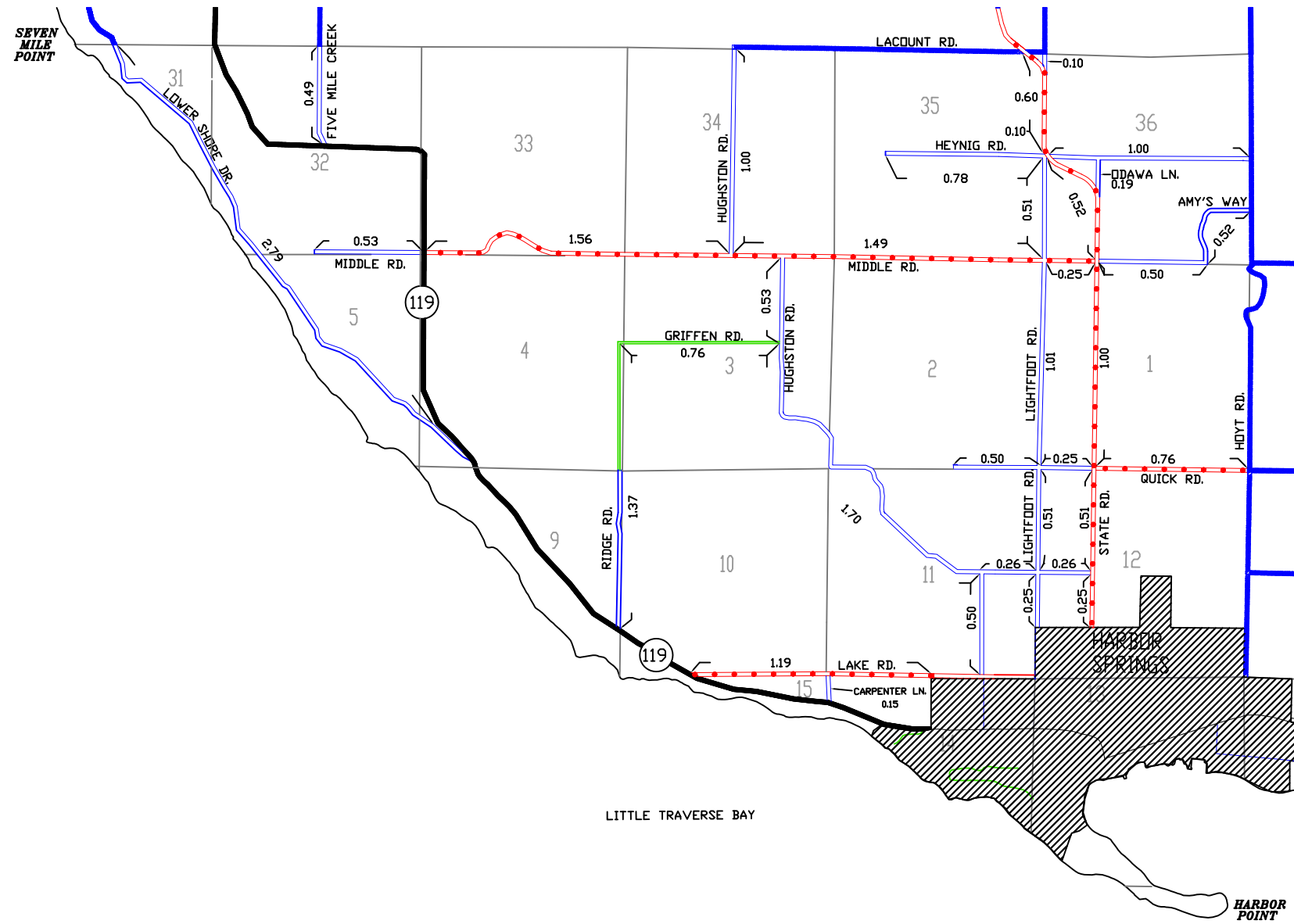


LEGEND

- COUNTY LINE 
- CORPORATE LIMITS 
- STATE TRUNKLINE 
- COUNTY PRIMARY 
- COUNTY LOCAL 
- ADJACENT COUNTY 
- CITY OR VILLAGE STREET 

PRIMARY ROAD SYSTEM IS 8.13 MILES

LOCAL ROAD SYSTEM IS 16.56 MILES



One Inch Equals 4000 Ft.

# WEST TRAVERSE TOWNSHIP

LEGEND

- COUNTY LINE — — — —
- CORPORATE LIMITS - - - -
- STATE TRUNKLINE **————**
- COUNTY PRIMARY **●●●●**
- COUNTY LOCAL **====**
- ADJACENT COUNTY **|||||**
- CITY OR VILLAGE STREET **————**

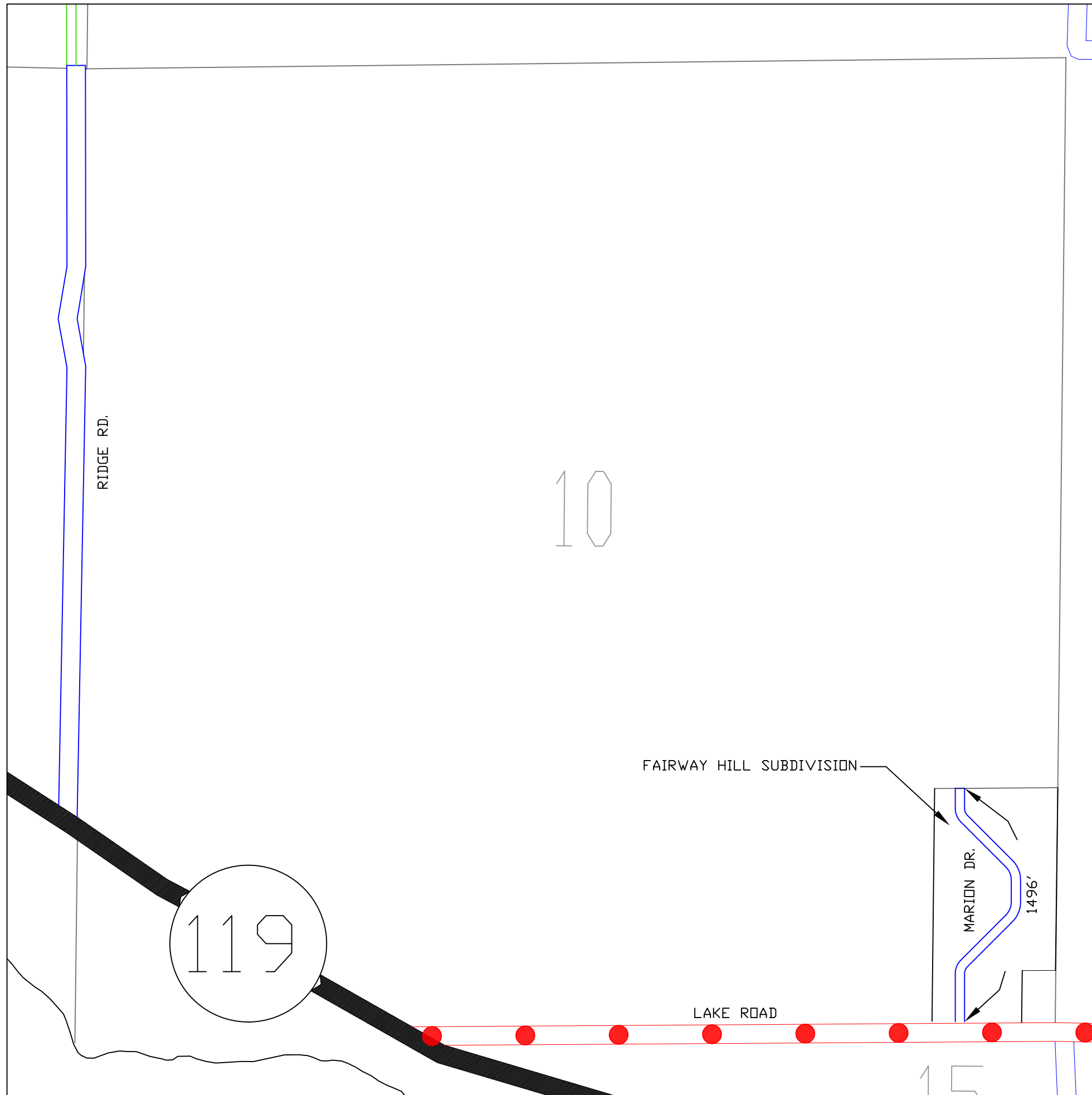
LOCAL ROAD SYSTEM

TOTAL FEET 1496 EQUALS 0.28 MILES

PLAT NAMES:

FAIRWAY HILLS SUBDIVISION

**WEST TRAVERSE TOWNSHIP**  
 SECTION 10, T35N, R6W  
 EMMET COUNTY





LEGEND

- COUNTY LINE — — — —
- CORPORATE LIMITS - - - -
- STATE TRUNKLINE **————**
- COUNTY PRIMARY **●●●●●●**
- COUNTY LOCAL **====**
- ADJACENT COUNTY **|||||**
- CITY OR VILLAGE STREET **————**

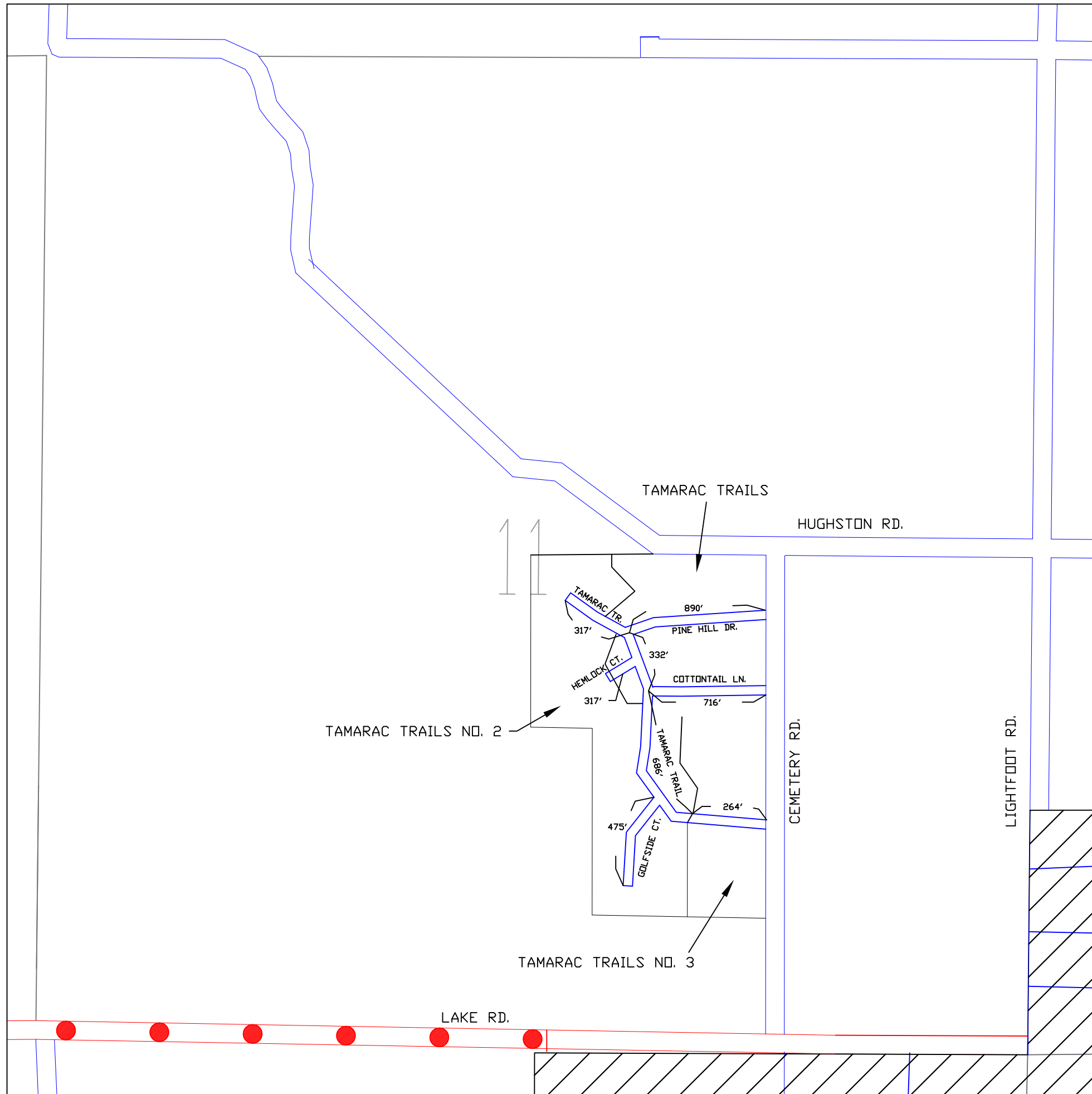
LOCAL ROAD SYSTEM

TOTAL FEET 3997' EQUALS 0.76 MILES


**PLAT NAMES:**

- TAMARAC TRAILS
- TAMARAC TRAILS NO. 2
- TAMARAC TRAILS NO. 3

**WEST TRAVERSE TOWNSHIP**  
 SECTION 11, T35N, R6W  
 EMMET COUNTY



LEGEND

- COUNTY LINE — — — —
- CORPORATE LIMITS - - - -
- STATE TRUNKLINE **————**
- COUNTY PRIMARY ●●●●●●
- COUNTY LOCAL ====
- ADJACENT COUNTY 
- CITY OR VILLAGE STREET ———

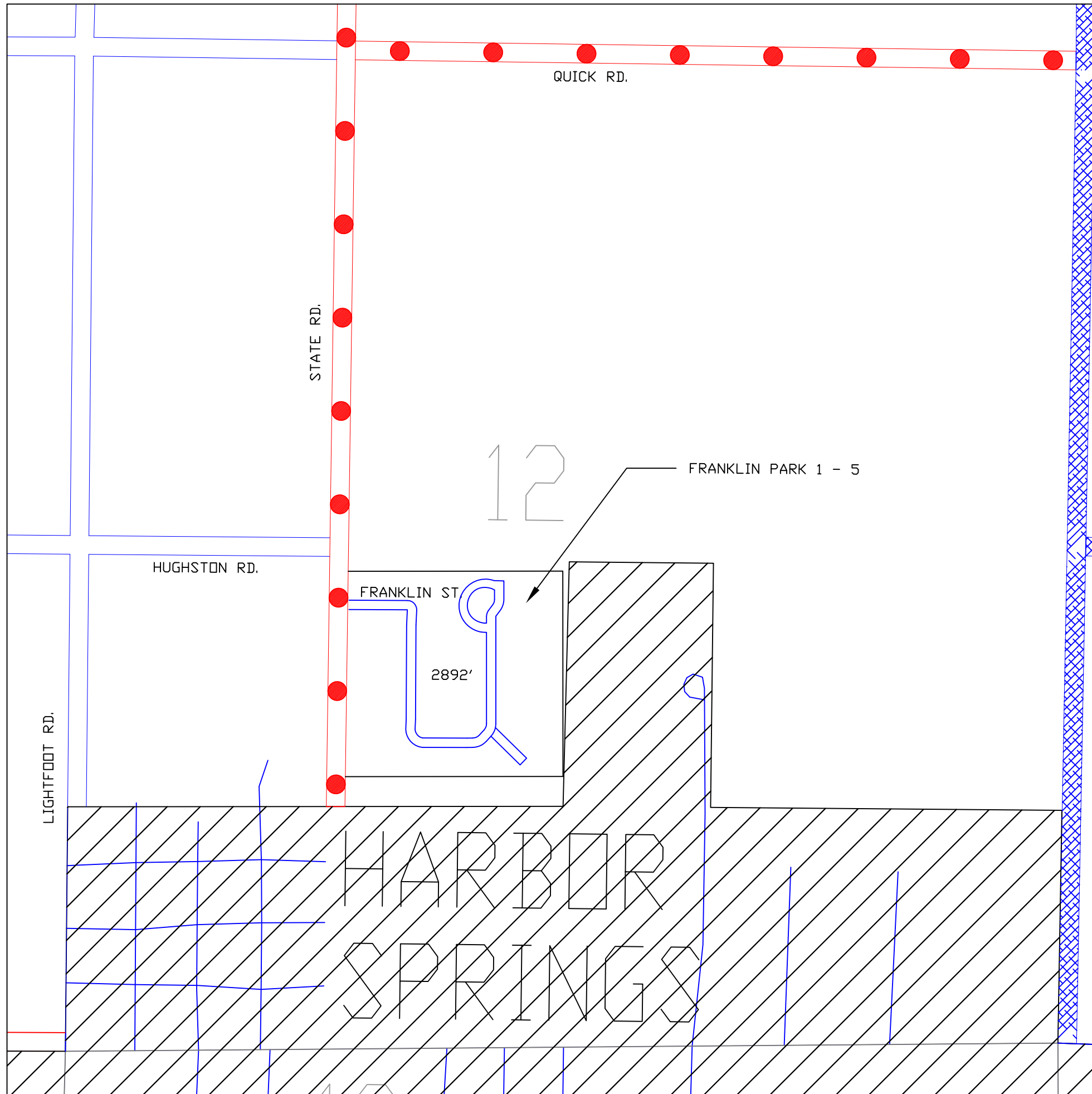
LOCAL ROAD SYSTEM

TOTAL FEET 2892 EQUALS 0.55 MILES

**PLAT NAMES:**

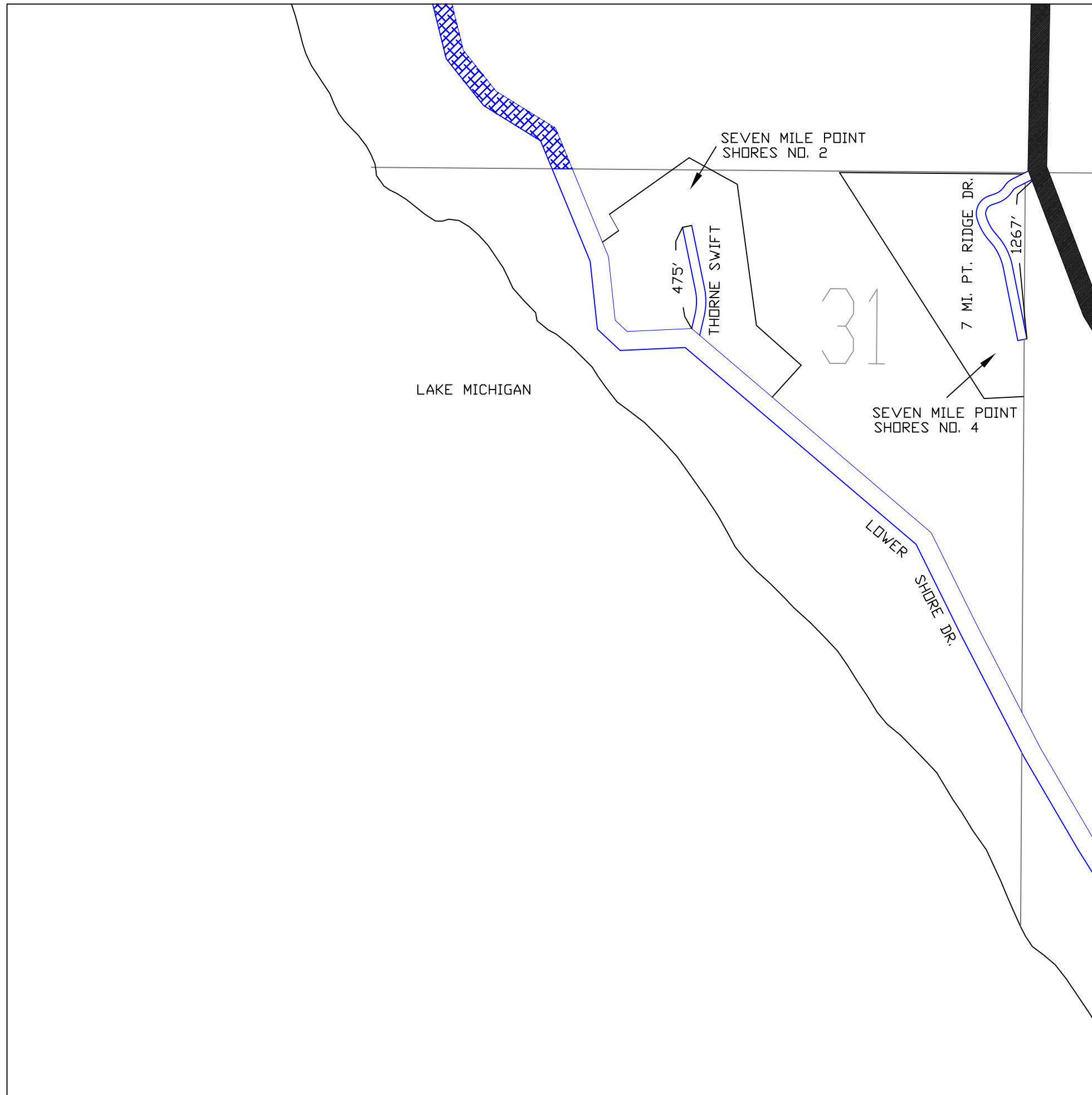
FRANKLIN PARK 1 - 5

**WEST TRAVERSE TOWNSHIP**  
SECTION 12, T35N, R6W  
EMMET COUNTY



LEGEND

COUNTY LINE	— — — —
CORPORATE LIMITS	- - - -
STATE TRUNKLINE	<b>————</b>
COUNTY PRIMARY	—●—●—●—●—●—
COUNTY LOCAL	====
ADJACENT COUNTY	
CITY OR VILLAGE STREET	————



LOCAL ROAD SYSTEM








TOTAL FEET 1742 EQUALS 0.33 MILES

**PLAT NAMES:**

- SEVEN MILE POINT SHORES NO. 2
- SEVEN MILE POINT SHORES NO. 4

**WEST TRAVERSE TOWNSHIP**  
 SECTION 31, T35N, R6W  
 EMMET COUNTY

LEGEND

- COUNTY LINE 
- CORPORATE LIMITS 
- STATE TRUNKLINE 
- COUNTY PRIMARY 
- COUNTY LOCAL 
- ADJACENT COUNTY 
- CITY OR VILLAGE STREET 

LOCAL ROAD SYSTEM

TOTAL FEET 1162 EQUALS 0.22 MILES

PLAT NAMES:

MIDDLE RIDGE

**WEST TRAVERSE TOWNSHIP**  
 SECTION 36, T35N, R6W  
 EMMET COUNTY

